
















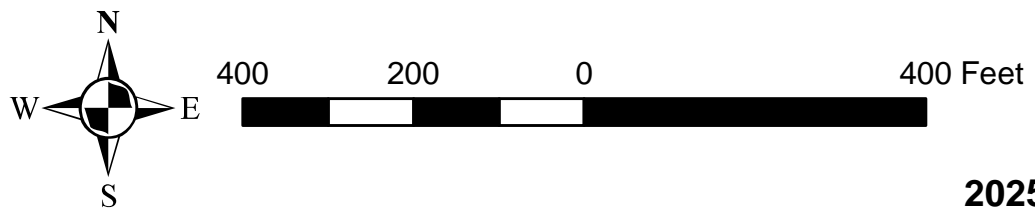
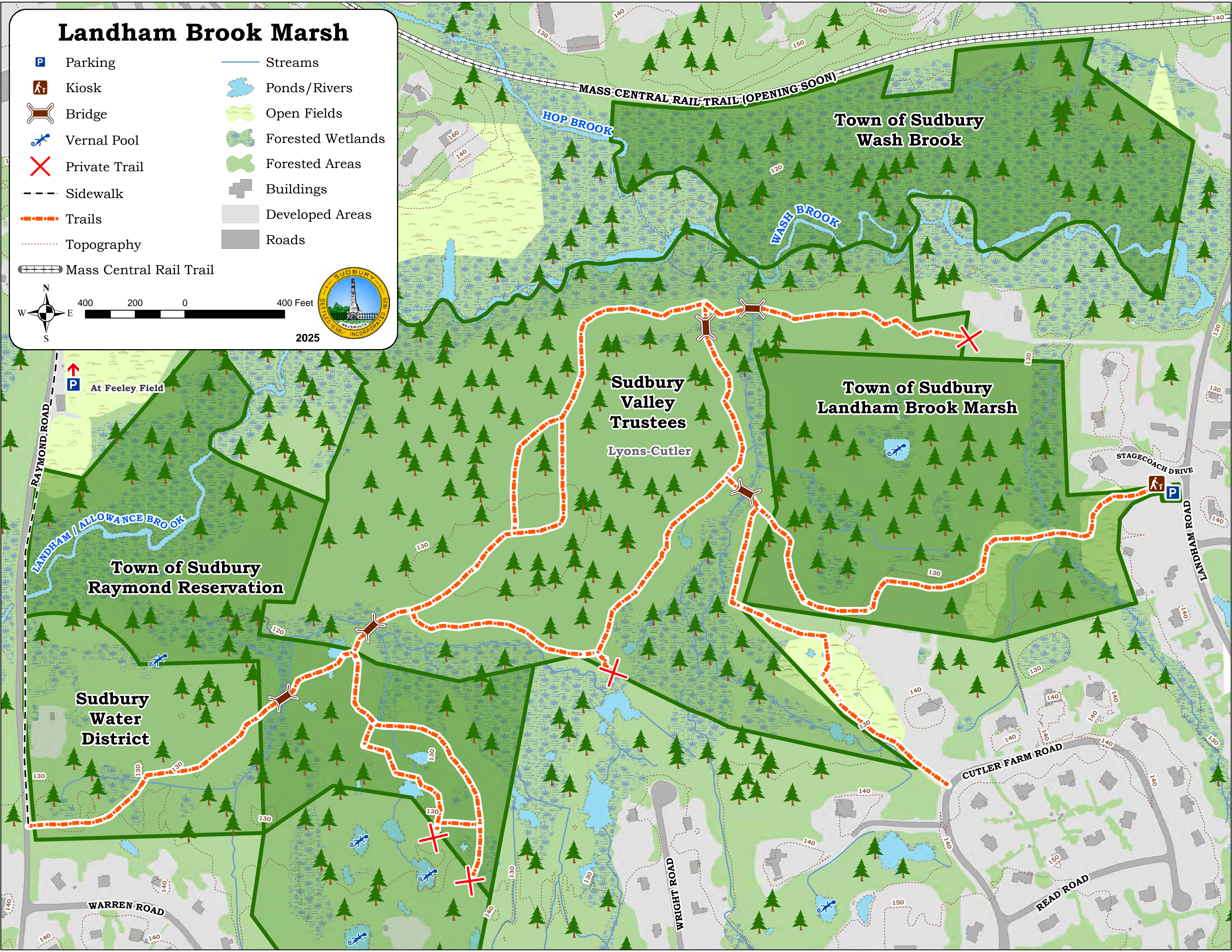


# Landham Brook Marsh

-  Parking
-  Kiosk
-  Bridge
-  Vernal Pool
-  Private Trail
-  Sidewalk
-  Trails
-  Topography
-  Mass Central Rail Trail
-  Streams
-  Ponds/Rivers
-  Open Fields
-  Forested Wetlands
-  Forested Areas
-  Buildings
-  Developed Areas
-  Roads



2025



 At Feeley Field

**Town of Sudbury  
Raymond Reservation**

**Sudbury  
Water  
District**

**Sudbury  
Valley  
Trustees  
Lyons-Cutler**

**Town of Sudbury  
Landham Brook Marsh**

MASS-CENTRAL RAIL TRAIL (OPENING SOON)

HOP BROOK

WASH BROOK

LANDHAM / ALLOWANCE BROOK

WARREN ROAD

WRIGHT ROAD

CUTLER FARM ROAD

READ ROAD

STAGECOACH DRIVE

LANHAM ROAD