

Weekly Environmental Compliance Summary

Project Name:

Sudbury to Hudson Transmission Reliability Project (USEPA Tracking # MAR1003UW)

Project Location:

Sudbury, Hudson, and Stow, MA

Week of: November 11, 2024 to November 17, 2024

Summary of Activities Completed:

- Cut & fill/Grading/Gravel Install- All grading activities have been completed.
- Installation of manholes (MH) and conduit- All manhole, handhole, and conduit installation work is complete.
- Restoration planting (MON)- All restoration planting has been completed.
- Habitat features- All habitat feature installations have been completed.
- Invasive vegetation removal activities in progress (SWCA).
- Site clean-up and final punch list items in progress.
- Floating silt fence/turbidity curtains removed at bridge 127 and bridge 130.
- Cable pulling activities continue
 - Cable pulling (Haugland)- All cable pulling has been completed.
 - Cable splicing (Haugland)- All cable splicing has been completed.
 - Communications (New Wave)- All communications/fiber optic work has been completed.
- High pot testing of entire line is in progress.

Active Work Areas Being Inspected:

- Sudbury Substation (Boston Post Road)
- Hudson Laydown Yards (555 Main Street, 17 Bonnazzoli Avenue, 26 Stowe Court, and 560 Main Street)
- All Construction Entrances (all along MBTA ROW now installed)
- Segments with erosion controls (all segments)
- All cut & fill activities (see above)
- All MH and conduit work (see above)
- All bridge work (see above)
- All cable pulling work (see above)
- All planting activities (see above)

Upcoming Work Activities for Next Three Weeks (11/18/2024 through 12/07/2024)

- Grading and site work- All grading activities have been completed project wide.
- Conduit work- All conduit work has been completed project wide.
- Restoration planting activities have been completed.
- Segment 12 culvert extension- All work has been completed.
- Historic feature and wildlife habitat feature setting has been completed.
- Haugland cable pulling- All cable pulling has been completed.
- Cable splicing- All cable splicing has been completed.
- Communications- All communications/fiber optic work has been completed.
- High pot testing in progress.
- Site clean-up and final punch list items in progress.
- Hydroseeding to continue as needed (MON)
- Invasive vegetation removal activities to continue (SWCA)
- E&S control (silt fence and compost filter tubes in approved locations) removal scheduled to begin 11/25/2024.

Distribution List

Lori Capone, Sudbury Conservation Agent
Kathy Sferra, Stow Conservation Agent
Pam Helinek, Hudson Conservation Agent
Adam Duchesneau, Sudbury Planning Director
Paul McKinlay, Weston and Sampson
Denise Bartone, Eversource
Matt Devlin, Eversource
Matt Lagoy, Eversource
David Couette, PARE Corp.
Denise Dembkoski, Stow Town Administrator
Octavio Pacheco, BOND
Dylan Stanford, New Wave

Bill Cooper, Entrustol
Jason Languedoc, BOND
Matt Stock, BOND
Rebecca Weissman, SWCA
Ariel Leclerc, SWCA
Alison Holmes, SWCA
Megan Aconfora, Eversource
Darren Ducharme, ET&L
Jeff Polidor, HWG
Paul Orr, PARE Corp.
Ethan Wilkins, ET&L
Arnold Dupre, ET&L
Travis Ward, ET&L

David Klinch, Epsilon
Marty Dudek, CHG
Polina Safran, SWCA
Terry Ramborger, AECOM
Scott Egan, AECOM
Josh Surette, Epsilon
Brianna Germain, Eversource
Miles Lang-Kennedy, Eversource
Mark Richardson, ET&L
Janet Carter Bernardi, HWG
Jake Matys, ET&L
Peter D'Anna, Haugland

Epsilon Team Daily Logs

CONSTRUCTION MONITORING REPORT

Sudbury to Hudson Transmission Project



Weekly Storm Event Other Date: **11-11-24** Time: **7:00AM – 10:00AM**

Inspector name(s), title(s), and qualifications: **Terry Ramborger (AECOM), Senior Environmental Scientist, CPSS, CPESC, SPWS & EPA (CGP) Site Inspector.**

Others present/affiliation(s): **Haugland & Eversource personnel.**

Precipitation/Weather (since last inspection): **Fair, 30-50s**

Weather conditions (time of inspection & future outlook): **Cloudy, 50-60s**

Inspection Location Description (include segment # and stationing): **Segments 1 - 6 Hudson, all laydown yards (Hudson) & Manholes within Forest Avenue (Hudson)**

*Storm event info (approx): Start date/time: **N/A** Duration: **N/A** Amount of rainfall (inches): **N/A**

Project Name:
**Sudbury to Hudson
Transmission Reliability
Project**

Project Location:
**Sudbury, Hudson, Stow, and
Marlborough, MA**

USEPA #:
MAR1003UW

Summary of Activities/Locations Inspected (include segment # and stationing):
Haugland conducting work within manhole #1 & within their laydown yard. Eversource personnel on-site reviewing work being performed.

Inspection Notes:

Any Significant Discharges of Sediment (or other) or Non-Compliance Actions? Yes No

Identify presence of stockpiles and document when placed and when removed (week maximum for stockpiles) Yes No

Compliance with Previous Observations? Yes No

New Corrective Action Recommendations? Yes No


New Routine Maintenance Recommendations? Yes No

ENVIRONMENTAL COMPLIANCE

Compliant with applicable permits and applicable environmental requirements? YES NO If not, explain: _____

Other Comments & Observations

Haugland on-site today. However, holiday for all other contractors today.



Authorized Signature
Date 11-11-24

CONSTRUCTION MONITORING REPORT

Sudbury to Hudson Transmission Project



EVERSOURCE PROJECT MANAGER

Name: Bill Cooper
Phone: 812-929-3481 (mobile)
Email: bill.cooper@eversource.com

EVERSOURCE ENVIRONMENTAL CONTACT

Name: Matt Devlin
Phone: 508-596-0147
Email: matthew.devlin@eversource.com

EVERSOURCE CONSTRUCTION SUPERVISOR

Name: Matt Lagoy
Phone: 413-320-8752
Email: matthew.lagoy@eversource.com

ENVIRONMENTAL CONSULTANT

Primary Contact (Epsilon Associates)
Name: Marc Bergeron (Epsilon Associates)
Phone: 508-212-0420 (mobile)
Email: mbergeron@epsilonassociates.com

Secondary Contact (SWCA)
Name: Rebecca Weissman (SWCA)
Phone: 339-203-7045
Email: Rebecca.weissman@swca.com

PRIME CONTRACTOR (BOND)

Name: Matt Stock
Phone: 617-512-6766
Email: mstock@bond-civilutility.com

SUBCONTRACTOR (ET & L Corp.)

Name: Jake Matys
Phone: 978-844-2219
Email: jmatys@etlcorp.com



PRIME CONTRACTOR (Haugland)



Name: Peter D'Anna
Phone: 631-767-5808
Email: pdanna@hauglandllc.com

PRIME CONTRACTOR (New Wave)



Name: Dylan Stanford
Phone: 603-782-6046
Email: Dylan.stanford@newwavec.com

Environmental Monitoring Photographs

		<p align="center">PHOTOGRAPHIC LOG</p>	
<p>Client Name: Eversource</p>		<p>Site Location: Sudbury to Hudson Transmission Reliability Project</p>	<p>Town: Hudson</p>
<p>Photo No.: 1</p>	<p>Date: 11-11-24</p>		
<p>Description:</p> <p>Work area within segment 5, ET&L equipment staged, existing erosion control, looking westward.</p>			



		<p align="center">PHOTOGRAPHIC LOG</p>	
<p>Client Name: Eversource</p>		<p>Site Location: Sudbury to Hudson Transmission Reliability Project</p>	<p>Town: Hudson</p>
<p>Photo No.: 2</p>	<p>Date: 11-11-24</p>		
<p>Description:</p> <p>Haugland laydown yard, mirk ready to deploy to the field, looking westward.</p>			



Environmental Monitoring Photographs

		<p>PHOTOGRAPHIC LOG</p>	
Client Name: Eversource		Site Location: Sudbury to Hudson Transmission Reliability Project	Town: Hudson
Photo No.: 3	Date: 11-11-24		
Description: Haugland conducting work within manhole #1, looking northward.			



		<p>PHOTOGRAPHIC LOG</p>	
Client Name: Eversource		Site Location: Sudbury to Hudson Transmission Reliability Project	Town: Hudson
Photo No.: 4	Date: 11-11-24		
Description: Bonazzoli laydown yard, looking northward.			



Environmental Monitoring Photographs

		<p>PHOTOGRAPHIC LOG</p>	
<p>Client Name: Eversource</p>		<p>Site Location: Sudbury to Hudson Transmission Reliability Project</p>	<p>Town: Hudson</p>
<p>Photo No.: 5</p>	<p>Date: 11-11-24</p>		
<p>Description:</p> <p>Bridge 130 segment 3, recent plantings & hydroseeding, existing erosion control, looking westward.</p>			

		<p>PHOTOGRAPHIC LOG</p>	
<p>Client Name: Eversource</p>		<p>Site Location: Sudbury to Hudson Transmission Reliability Project</p>	<p>Town: Stow</p>
<p>Photo No.: 6</p>	<p>Date: 11-11-24</p>		
<p>Description:</p> <p>Work area within segment 1, existing erosion control, looking eastward.</p>			

Environmental Monitoring Photographs

		<p>PHOTOGRAPHIC LOG</p>	
<p>Client Name: Eversource</p>		<p>Site Location: Sudbury to Hudson Transmission Reliability Project</p>	<p>Town: Hudson</p>
<p>Photo No.: 7</p>	<p>Date: 11-11-24</p>		
<p>Description:</p> <p>Segment 1 (Wilkins Road ahead), recent hydroseeding, existing erosion control, looking westward.</p>			

		<p>PHOTOGRAPHIC LOG</p>	
<p>Client Name: Eversource</p>		<p>Site Location: Sudbury to Hudson Transmission Reliability Project</p>	<p>Town: Hudson</p>
<p>Photo No.: 8</p>	<p>Date: 11-11-24</p>		
<p>Description:</p> <p>Stowe Court laydown yard, looking southward.</p>			

CONSTRUCTION MONITORING REPORT

Sudbury to Hudson Transmission Project

Weekly Storm Event Daily Date: 11/11/2024 Time: 7:00am-11:30am

Inspector name(s), title(s) and qualifications: **Emma Verville (SWCA), Compliance Monitor, EPA CGP Certified**

Others present/affiliation(s): **Haugland.**

Precipitation/Weather (since last inspection): **Sun/Clouds, 30s-50s**

Weather conditions (time of inspection & future outlook): **Sun/Clouds, 30s-60s**

Inspection Location Description (include segment # and stationing): **Segments 7-14 within Sudbury & Sudbury Substation.**

+Storm event info (approx): **N/A** Start date/time: **N/A** Duration: Amount of rainfall (inches): **N/A**

Project Name:
Sudbury to Hudson Transmission Reliability Project

Project Location:
Sudbury, Hudson, Stow, and Marlborough, MA

USEPA #:
MAR1003UW

Summary of Activities/Locations Inspected (include segment # and stationing):
Haugland crew working at manholes (MHs) 19 & 20 prepping for testing.

Inspection Notes:

Any Significant Discharges of Sediment (or other) or Non-Compliance Actions?
No

Identify presence of stockpiles and document when placed and when removed (week maximum for stockpiles)
No

Compliance with Previous Observations?
Yes

New Corrective Action Recommendations

-
-
-


New Routine Maintenance Recommendations

-
-
-

ENVIRONMENTAL COMPLIANCE

Compliant with applicable permits and applicable environmental requirements? YES NO If not, explain: _____

Other Comments & Observations



Authorized Signature

11/11/2024

Date

CONSTRUCTION MONITORING REPORT

Sudbury to Hudson Transmission Project



<p>EVERSOURCE PROJECT MANAGER</p> <p>Name: Bill Cooper Phone: 812-929-3481 Email: bcooper@entrustsol.com</p> <p>EVERSOURCE ENVIRONMENTAL CONTACT</p> <p>Name: Matt Devlin Phone: 508-596-0147 Email: matthew.devlin@eversource.com</p> <p>EVERSOURCE CONSTRUCTION SUPERVISOR</p> <p>Name: Matt Lagoy Phone: 413-320-8752 Email: Matthew.Lagoy@eversource.com</p>	<p>ENVIRONMENTAL CONSULTANT</p> <p><u>Primary Contact (Epsilon Associates)</u> Name: Marc Bergeron (Epsilon Associates) Phone: 508-212-0420 (mobile) Email: mbergeron@epsilonassociates.com</p> <p><u>Secondary Contact (SWCA)</u> Name: Rebecca Weissman (SWCA) Phone: 339-203-7045 Email: rebecca.weissman@swca.com</p>	<p>PRIME CONTRACTOR (BOND)</p> <p><u>Primary Contact (BOND)</u> Name: Matt Stock Phone: 617-512-6766 Email: mstock@bond-civilutility.com</p> <p>SUB CONTRACTOR (ET&L Corp.)</p> <p>Name: Jake Matys Phone: 978-844-2219 Email: jmatys@etlcorp.com</p> <p>PRIME CONTRACTOR (Haugland)</p> <p>Name: Peter D'Anna Phone: 631-767-5808 Email: pdanna@hauglandllc.com</p> <p>PRIME CONTRACTOR (New Wave)</p> <p>Name: Dylan Stanford Phone: 603-782-6046 Email: dylan.stanford@newwavec.com</p>
---	--	--



Environmental Monitoring Photographs

		PHOTOGRAPHIC LOG	
Client Name: Eversource		Site Location: Sudbury to Hudson Transmission Reliability Project	Town: Sudbury
Photo No.: 1	Date: 11/11/2024		
Description: View of Haugland work area at MH#19 in segment 9. Facing north.			



		PHOTOGRAPHIC LOG	
Client Name: Eversource		Site Location: Sudbury to Hudson Transmission Reliability Project	Town: Sudbury
Photo No.: 2	Date: 11/11/2024		
Description: View of wetland replication area in segment 14. Facing west.			



Environmental Monitoring Photographs

		<p>PHOTOGRAPHIC LOG</p>	
<p>Client Name: Eversource</p>		<p>Site Location: Sudbury to Hudson Transmission Reliability Project</p>	<p>Town: Sudbury</p>
<p>Photo No.: 3</p>	<p>Date: 11/11/2024</p>		
<p>Description: View of Haugland crew at MH#20 in segment 10. Facing east.</p>			

		<p>PHOTOGRAPHIC LOG</p>	
<p>Client Name: Eversource</p>		<p>Site Location: Sudbury to Hudson Transmission Reliability Project</p>	<p>Town: Sudbury</p>
<p>Photo No.: 4</p>	<p>Date: 11/11/2024</p>		
<p>Description: View of Bridge 127 in segments 13/14. Floating turbidity curtain has been removed and compost filter tubes added along slope. Facing west.</p>			

Environmental Monitoring Photographs

		PHOTOGRAPHIC LOG	
Client Name: Eversource		Site Location: Sudbury to Hudson Transmission Reliability Project	Town: Sudbury
Photo No.: 5	Date: 11/11/2024		
Description: View of Bridge 128. Osprey platform pole installed west of the bridge. Facing west.			

		PHOTOGRAPHIC LOG	
Client Name: Eversource		Site Location: Sudbury to Hudson Transmission Reliability Project	Town: Sudbury
Photo No.: 6	Date: 11/11/2024		
Description: View of E&S controls in segment 10. Facing west.			

CONSTRUCTION MONITORING REPORT

Sudbury to Hudson Transmission Project



Weekly Storm Event Other Date: **11-13-24** Time: **7:00AM – 2:00PM**

Inspector name(s), title(s), and qualifications: **Terry Ramborger (AECOM), Senior Environmental Scientist, CPSS, CPESC, SPWS & EPA (CGP) Site Inspector.**

Others present/affiliation(s): **Haugland; SWCA & Eversource personnel.**

Precipitation/Weather (since last inspection): **Clear, 20-40s**

Weather conditions (time of inspection & future outlook): **Cloudy, 50-60s**

Inspection Location Description (include segment # and stationing): **Segments 1 - 6 Hudson, all laydown yards (Hudson) & Manholes within Forest Avenue (Hudson)**

*Storm event info (approx): Start date/time: **N/A** Duration: **N/A** Amount of rainfall (inches): **N/A**

Project Name:
**Sudbury to Hudson
Transmission Reliability
Project**

Project Location:
**Sudbury, Hudson, Stow, and
Marlborough, MA**

USEPA #:
MAR1003UW

Summary of Activities/Locations Inspected (include segment # and stationing):
Haugland conducting testing work between Hudson substation & manhole #14, as well as within their laydown yard. Eversource personnel on-site reviewing work being performed. SWCA on-site reviewing Hudson segments & removing any invasive species.

Inspection Notes:

Any Significant Discharges of Sediment (or other) or Non-Compliance Actions? Yes No

Identify presence of stockpiles and document when placed and when removed (week maximum for stockpiles) Yes No

Compliance with Previous Observations? Yes No


New Corrective Action Recommendations? Yes No

New Routine Maintenance Recommendations? Yes No

ENVIRONMENTAL COMPLIANCE

Compliant with applicable permits and applicable environmental requirements? YES NO If not, explain: _____

Other Comments & Observations


Authorized Signature
Date 11-13-24

CONSTRUCTION MONITORING REPORT

Sudbury to Hudson Transmission Project



EVERSOURCE PROJECT MANAGER

Name: Bill Cooper
Phone: 812-929-3481 (mobile)
Email: bill.cooper@eversource.com

EVERSOURCE ENVIRONMENTAL CONTACT

Name: Matt Devlin
Phone: 508-596-0147
Email: matthew.devlin@eversource.com

EVERSOURCE CONSTRUCTION SUPERVISOR

Name: Matt Lagoy
Phone: 413-320-8752
Email: matthew.lagoy@eversource.com

ENVIRONMENTAL CONSULTANT

Primary Contact (Epsilon Associates)
Name: Marc Bergeron (Epsilon Associates)
Phone: 508-212-0420 (mobile)
Email: mbergeron@epsilonassociates.com

Secondary Contact (SWCA)
Name: Rebecca Weissman (SWCA)
Phone: 339-203-7045
Email: Rebecca.weissman@swca.com

PRIME CONTRACTOR (BOND)

Name: Matt Stock
Phone: 617-512-6766
Email: mstock@bond-civilutility.com

SUBCONTRACTOR (ET & L Corp.)

Name: Jake Matys
Phone: 978-844-2219
Email: jmatys@etlcorp.com



PRIME CONTRACTOR (Haugland)



Name: Peter D'Anna
Phone: 631-767-5808
Email: pdanna@hauglandllc.com

PRIME CONTRACTOR (New Wave)


Name: Dylan Stanford
Phone: 603-782-6046
Email: Dylan.stanford@newwavec.com



Environmental Monitoring Photographs

		<p>PHOTOGRAPHIC LOG</p>	
<p>Client Name: Eversource</p>		<p>Site Location: Sudbury to Hudson Transmission Reliability Project</p>	<p>Town: Hudson</p>
<p>Photo No.: 1</p>	<p>Date: 11-13-24</p>		
<p>Description:</p> <p>Haugland conducting testing work at manhole #1, looking westward.</p>			

		<p>PHOTOGRAPHIC LOG</p>	
<p>Client Name: Eversource</p>		<p>Site Location: Sudbury to Hudson Transmission Reliability Project</p>	<p>Town: Hudson</p>
<p>Photo No.: 2</p>	<p>Date: 11-13-24</p>		
<p>Description:</p> <p>Haugland conducting testing work at manhole #2, looking northward.</p>			



Environmental Monitoring Photographs

		<p>PHOTOGRAPHIC LOG</p>	
<p>Client Name: Eversource</p>		<p>Site Location: Sudbury to Hudson Transmission Reliability Project</p>	<p>Town: Hudson</p>
<p>Photo No.: 3</p>	<p>Date: 11-13-24</p>		
<p>Description:</p> <p>Haugland conducting testing work at manhole #3, looking northward.</p>			

		<p>PHOTOGRAPHIC LOG</p>	
<p>Client Name: Eversource</p>		<p>Site Location: Sudbury to Hudson Transmission Reliability Project</p>	<p>Town: Hudson</p>
<p>Photo No.: 4</p>	<p>Date: 11-13-24</p>		
<p>Description:</p> <p>Haugland conducting testing work at manhole #4, looking southward.</p>			



Environmental Monitoring Photographs

		<p>PHOTOGRAPHIC LOG</p>	
<p>Client Name: Eversource</p>		<p>Site Location: Sudbury to Hudson Transmission Reliability Project</p>	<p>Town: Hudson</p>
<p>Photo No.: 5</p>	<p>Date: 11-13-24</p>		
<p>Description:</p> <p>Haugland conducting testing work at manhole #5, looking eastward.</p>			

		<p>PHOTOGRAPHIC LOG</p>	
<p>Client Name: Eversource</p>		<p>Site Location: Sudbury to Hudson Transmission Reliability Project</p>	<p>Town: Stow</p>
<p>Photo No.: 6</p>	<p>Date: 11-13-24</p>		
<p>Description:</p> <p>Haugland conducting testing work at manhole #9, looking westward.</p>			

Environmental Monitoring Photographs

		<p>PHOTOGRAPHIC LOG</p>	
<p>Client Name: Eversource</p>		<p>Site Location: Sudbury to Hudson Transmission Reliability Project</p>	<p>Town: Hudson</p>
<p>Photo No.: 7</p>	<p>Date: 11-13-24</p>		
<p>Description:</p> <p>Haugland conducting testing work at manhole #12, looking westward.</p>			

		<p>PHOTOGRAPHIC LOG</p>	
<p>Client Name: Eversource</p>		<p>Site Location: Sudbury to Hudson Transmission Reliability Project</p>	<p>Town: Hudson</p>
<p>Photo No.: 8</p>	<p>Date: 11-13-24</p>		
<p>Description:</p> <p>Haugland conducting testing work at manhole #13, looking westward.</p>			

CONSTRUCTION MONITORING REPORT

Sudbury to Hudson Transmission Project

Weekly Storm Event Daily Date: 11/13/2024 Time: 7:00am-3:00pm

Inspector name(s), title(s) and qualifications: **Emma Verville (SWCA), Compliance Monitor, EPA CGP Certified**

Others present/affiliation(s): **Haugland; L.S. Cable; U.I.; & ET&L.**

Precipitation/Weather (since last inspection): **Sun/Clouds, 30s-50s**

Weather conditions (time of inspection & future outlook): **Sun/Clouds, 30s-60s**

Inspection Location Description (include segment # and stationing): **Segments 7-14 within Sudbury & Sudbury Substation.**

+Storm event info (approx): **N/A** Start date/time: **N/A** Duration: Amount of rainfall (inches): **N/A**

Project Name:
Sudbury to Hudson Transmission Reliability Project

Project Location:
Sudbury, Hudson, Stow, and Marlborough, MA

USEPA #:
MAR1003UW

Summary of Activities/Locations Inspected (include segment # and stationing):
Haugland crews active throughout all segments, including Sudbury Substation, with L.S. Cable & U.I. testing connections at every manhole (MH) #s 15 – 28; ET&L resetting historical artifacts at Diamond Junction in segment 11 & cutting down Norway maple in segment 14; Activity noted within Sudbury Substation.

Inspection Notes:

Any Significant Discharges of Sediment (or other) or Non-Compliance Actions?
No

Identify presence of stockpiles and document when placed and when removed (week maximum for stockpiles)
No

Compliance with Previous Observations?
Yes

New Corrective Action Recommendations

-
-
-

New Routine Maintenance Recommendations

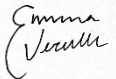
-
-
-

ENVIRONMENTAL COMPLIANCE

Compliant with applicable permits and applicable environmental requirements? YES NO If not, explain: _____

Other Comments & Observations

- Non-project related construction occurring along entrance to Sudbury Substation at Eversource pull yard.



Authorized Signature

11/13/2024

Date


CONSTRUCTION MONITORING REPORT

Sudbury to Hudson Transmission Project



<p>EVERSOURCE PROJECT MANAGER</p> <p>Name: Bill Cooper Phone: 812-929-3481 Email: bcooper@entrustsol.com</p> <p>EVERSOURCE ENVIRONMENTAL CONTACT</p> <p>Name: Matt Devlin Phone: 508-596-0147 Email: matthew.devlin@eversource.com</p> <p>EVERSOURCE CONSTRUCTION SUPERVISOR</p> <p>Name: Matt Lagoy Phone: 413-320-8752 Email: Matthew.Lagoy@eversource.com</p>	<p>ENVIRONMENTAL CONSULTANT</p> <p><u>Primary Contact (Epsilon Associates)</u> Name: Marc Bergeron (Epsilon Associates) Phone: 508-212-0420 (mobile) Email: mbergeron@epsilonassociates.com</p> <p><u>Secondary Contact (SWCA)</u> Name: Rebecca Weissman (SWCA) Phone: 339-203-7045 Email: rebecca.weissman@swca.com</p>	<p>PRIME CONTRACTOR (BOND)</p> <p><u>Primary Contact (BOND)</u> Name: Matt Stock Phone: 617-512-6766 Email: mstock@bond-civilutility.com</p> <p>SUB CONTRACTOR (ET&L Corp.)</p> <p>Name: Jake Matys Phone: 978-844-2219 Email: jmatys@etlcorp.com</p> <p>PRIME CONTRACTOR (Haugland)</p> <p>Name: Peter D'Anna Phone: 631-767-5808 Email: pdanna@hauglandllc.com</p> <p>PRIME CONTRACTOR (New Wave)</p> <p>Name: Dylan Stanford Phone: 603-782-6046 Email: dylan.stanford@newwavec.com</p>
---	--	--

Environmental Monitoring Photographs

		PHOTOGRAPHIC LOG	
Client Name: Eversource		Site Location: Sudbury to Hudson Transmission Reliability Project	Town: Sudbury
Photo No.: 1	Date: 11/13/2024		
Description: View of Haugland work area at MH#19 in segment 9. Facing north.			



		PHOTOGRAPHIC LOG	
Client Name: Eversource		Site Location: Sudbury to Hudson Transmission Reliability Project	Town: Sudbury
Photo No.: 2	Date: 11/13/2024		
Description: View of wetland replication area in segment 14. Facing west.			



Environmental Monitoring Photographs

		PHOTOGRAPHIC LOG	
Client Name: Eversource		Site Location: Sudbury to Hudson Transmission Reliability Project	Town: Sudbury
Photo No.: 3	Date: 11/13/2024		
Description: View of Haugland crew at MH#20 in segment 10. Facing east.			

		PHOTOGRAPHIC LOG	
Client Name: Eversource		Site Location: Sudbury to Hudson Transmission Reliability Project	Town: Sudbury
Photo No.: 4	Date: 11/13/2024		
Description: View of ET&L resetting historical artifacts at Diamond Junction in segment 11. Facing west.			

Environmental Monitoring Photographs

		PHOTOGRAPHIC LOG	
Client Name: Eversource		Site Location: Sudbury to Hudson Transmission Reliability Project	Town: Sudbury
Photo No.: 5	Date: 11/13/2024		
Description: View of MH#28. Facing west.			

		PHOTOGRAPHIC LOG	
Client Name: Eversource		Site Location: Sudbury to Hudson Transmission Reliability Project	Town: Sudbury
Photo No.: 6	Date: 11/13/2024		
Description: View of Bridge 127. Facing east.			

Environmental Monitoring Photographs

		PHOTOGRAPHIC LOG	
Client Name: Eversource		Site Location: Sudbury to Hudson Transmission Reliability Project	Town: Sudbury
Photo No.: 7	Date: 11/13/2024		
Description: View of testing trailer outside the Sudbury Substation. Facing south.			

		PHOTOGRAPHIC LOG	
Client Name: Eversource		Site Location: Sudbury to Hudson Transmission Reliability Project	Town: Sudbury
Photo No.: 8	Date: 11/13/2024		
Description: View of Haugland testing at MH#27 in segment 14. Facing west.			

CONSTRUCTION MONITORING REPORT

Sudbury to Hudson Transmission Project



Weekly Storm Event Other Date: **11-14-24** Time: **7:00AM – 2:00PM**

Inspector name(s), title(s), and qualifications: **Terry Ramborger (AECOM), Senior Environmental Scientist, CPSS, CPESC, SPWS & EPA (CGP) Site Inspector.**

Others present/affiliation(s): **Bond; ET&L; Haugland & Eversource personnel.**

Precipitation/Weather (since last inspection): **Cloudy, 50-60s**

Weather conditions (time of inspection & future outlook): **Fair, 20-40s**

Inspection Location Description (include segment # and stationing): **Segments 1 - 6 Hudson, all laydown yards (Hudson) & Manholes within Forest Avenue (Hudson)**

*Storm event info (approx): Start date/time: **N/A** Duration: **N/A** Amount of rainfall (inches): **N/A**

Project Name:
**Sudbury to Hudson
Transmission Reliability
Project**

Project Location:
**Sudbury, Hudson, Stow, and
Marlborough, MA**

USEPA #:
MAR1003UW

Summary of Activities/Locations Inspected (include segment # and stationing):
Haugland conducting testing work between Hudson substation & manhole #14, as well as within their laydown yard. Eversource personnel on-site reviewing work being performed. ET&L placing compost filter tubes along all corners at bridge 130. Bond conducting cleanup activities.

Inspection Notes:

Any Significant Discharges of Sediment (or other) or Non-Compliance Actions? Yes No

Identify presence of stockpiles and document when placed and when removed (week maximum for stockpiles) Yes No

Compliance with Previous Observations? Yes No

New Corrective Action Recommendations? Yes No


New Routine Maintenance Recommendations? Yes No

ENVIRONMENTAL COMPLIANCE

Compliant with applicable permits and applicable environmental requirements? YES NO If not, explain: _____

Other Comments & Observations

Compost filter tubes placed at base of slopes on all segments associated with bridge 130. Floating silt curtain to be removed tomorrow (11/15/24).


Authorized Signature
Date 11-14-24

CONSTRUCTION MONITORING REPORT

Sudbury to Hudson Transmission Project



EVERSOURCE PROJECT MANAGER

Name: Bill Cooper
Phone: 812-929-3481 (mobile)
Email: bill.cooper@eversource.com

EVERSOURCE ENVIRONMENTAL CONTACT

Name: Matt Devlin
Phone: 508-596-0147
Email: matthew.devlin@eversource.com

EVERSOURCE CONSTRUCTION SUPERVISOR

Name: Matt Lagoy
Phone: 413-320-8752
Email: matthew.lagoy@eversource.com

ENVIRONMENTAL CONSULTANT

Primary Contact (Epsilon Associates)
Name: Marc Bergeron (Epsilon Associates)
Phone: 508-212-0420 (mobile)
Email: mbergeron@epsilonassociates.com

Secondary Contact (SWCA)
Name: Rebecca Weissman (SWCA)
Phone: 339-203-7045
Email: Rebecca.weissman@swca.com

PRIME CONTRACTOR (BOND)

Name: Matt Stock
Phone: 617-512-6766
Email: mstock@bond-civilutility.com

SUBCONTRACTOR (ET & L Corp.)

Name: Jake Matys
Phone: 978-844-2219
Email: jmatys@etlcorp.com



PRIME CONTRACTOR (Haugland)

Name: Peter D'Anna
Phone: 631-767-5808
Email: pdanna@hauglandllc.com

PRIME CONTRACTOR (New Wave)

Name: Dylan Stanford
Phone: 603-782-6046
Email: Dylan.stanford@newwavec.com



Environmental Monitoring Photographs

		<p>PHOTOGRAPHIC LOG</p>	
<p>Client Name: Eversource</p>		<p>Site Location: Sudbury to Hudson Transmission Reliability Project</p>	<p>Town: Hudson</p>
<p>Photo No.: 1</p>	<p>Date: 11-14-24</p>		
<p>Description:</p> <p>Haugland conducting testing work at manhole #1, looking westward.</p>			



		<p>PHOTOGRAPHIC LOG</p>	
<p>Client Name: Eversource</p>		<p>Site Location: Sudbury to Hudson Transmission Reliability Project</p>	<p>Town: Hudson</p>
<p>Photo No.: 2</p>	<p>Date: 11-14-24</p>		
<p>Description:</p> <p>Haugland conducting testing work at manhole #2, looking northward.</p>			


Environmental Monitoring Photographs

		<p>PHOTOGRAPHIC LOG</p>	
<p>Client Name: Eversource</p>		<p>Site Location: Sudbury to Hudson Transmission Reliability Project</p>	<p>Town: Hudson</p>
<p>Photo No.: 3</p>	<p>Date: 11-14-24</p>		
<p>Description:</p> <p>Haugland conducting testing work at manhole #6, looking eastward.</p>			



		<p>PHOTOGRAPHIC LOG</p>	
<p>Client Name: Eversource</p>		<p>Site Location: Sudbury to Hudson Transmission Reliability Project</p>	<p>Town: Hudson</p>
<p>Photo No.: 4</p>	<p>Date: 11-14-24</p>		
<p>Description:</p> <p>Haugland conducting testing work at manhole #14, looking eastward.</p>			



Environmental Monitoring Photographs

		<p>PHOTOGRAPHIC LOG</p>	
<p>Client Name: Eversource</p>		<p>Site Location: Sudbury to Hudson Transmission Reliability Project</p>	<p>Town: Hudson</p>
<p>Photo No.: 5</p>	<p>Date: 11-14-24</p>		
<p>Description: Haugland laydown yard, looking westward.</p>			

		<p>PHOTOGRAPHIC LOG</p>	
<p>Client Name: Eversource</p>		<p>Site Location: Sudbury to Hudson Transmission Reliability Project</p>	<p>Town: Stow</p>
<p>Photo No.: 6</p>	<p>Date: 11-14-24</p>		
<p>Description: Stowe Court laydown yard, Bond working within, looking southward.</p>			

Environmental Monitoring Photographs

		<p align="center">PHOTOGRAPHIC LOG</p>	
<p>Client Name: Eversource</p>		<p>Site Location: Sudbury to Hudson Transmission Reliability Project</p>	<p>Town: Hudson</p>
<p>Photo No.: 7</p>	<p>Date: 11-14-24</p>		
<p>Description:</p> <p>ET&L placing compost tubes at bridge 130, existing erosion control, looking westward.</p>			

		<p align="center">PHOTOGRAPHIC LOG</p>	
<p>Client Name: Eversource</p>		<p>Site Location: Sudbury to Hudson Transmission Reliability Project</p>	<p>Town: Hudson</p>
<p>Photo No.: 8</p>	<p>Date: 11-14-24</p>		
<p>Description:</p> <p>Bond conducting cleanup work within segment 4 at manhole #10, looking westward.</p>			

CONSTRUCTION MONITORING REPORT

Sudbury to Hudson Transmission Project

Weekly Storm Event Daily Date: **11/14/2024** Time: **7:00am-2:00pm**

Inspector name(s), title(s) and qualifications: **Gabriella Suazo (SWCA), Compliance Monitor, EPA CGP Certified**

Others present/affiliation(s): **Eversource; Haugland; L.S. Cable; U.I.; AECOM; & ET&L.**

Precipitation/Weather (since last inspection): **Sun, 20s-50s**

Weather conditions (time of inspection & future outlook): **Sun, 20s-50s**

Inspection Location Description (include segment # and stationing): **Segments 7-14 within Sudbury & Sudbury Substation.**

+Storm event info (approx): **N/A** Start date/time: **N/A** Duration: Amount of rainfall (inches): **N/A**

Project Name:
Sudbury to Hudson Transmission Reliability Project

Project Location:
Sudbury, Hudson, Stow, and Marlborough, MA

USEPA #:
MAR1003UW

Summary of Activities/Locations Inspected (include segment # and stationing):
Haugland crews at manholes (MH) #15-28 and active within Sudbury Substation with L.S. Cable & U.I. testing; ET&L removing remaining tree stumps within ROW boundary across the site; AECOM documenting installed plantings condition; Eversource activity within Sudbury Substation.

Inspection Notes:

Any Significant Discharges of Sediment (or other) or Non-Compliance Actions?
No

Identify presence of stockpiles and document when placed and when removed (week maximum for stockpiles)
No

Compliance with Previous Observations?
Yes

New Corrective Action Recommendations

-
-
-

New Routine Maintenance Recommendations


-
-
-

ENVIRONMENTAL COMPLIANCE

Compliant with applicable permits and applicable environmental requirements? YES NO If not, explain: _____

Other Comments & Observations

- Non-project related construction occurring along entrance to Sudbury Substation at Eversource pole yard.



Authorized Signature



11/14/2024
Date



CONSTRUCTION MONITORING REPORT

Sudbury to Hudson Transmission Project

<p>EVERSOURCE PROJECT MANAGER</p> <p>Name: Bill Cooper Phone: 812-929-3481 Email: bcooper@entrustsol.com</p> <p>EVERSOURCE ENVIRONMENTAL CONTACT</p> <p>Name: Matt Devlin Phone: 508-596-0147 Email: matthew.devlin@eversource.com</p> <p>EVERSOURCE CONSTRUCTION SUPERVISOR</p> <p>Name: Matt Lagoy Phone: 413-320-8752 Email: Matthew.Lagoy@eversource.com</p>	<p>ENVIRONMENTAL CONSULTANT</p> <p><u>Primary Contact (Epsilon Associates)</u> Name: Marc Bergeron (Epsilon Associates) Phone: 508-212-0420 (mobile) Email: mbergeron@epsilonassociates.com</p> <p><u>Secondary Contact (SWCA)</u> Name: Rebecca Weissman (SWCA) Phone: 339-203-7045 Email: rebecca.weissman@swca.com</p>	<p>PRIME CONTRACTOR (BOND)</p> <p><u>Primary Contact (BOND)</u> Name: Matt Stock Phone: 617-512-6766 Email: mstock@bond-civilutility.com</p> <p>SUB CONTRACTOR (ET&L Corp.)</p> <p>Name: Jake Matys Phone: 978-844-2219 Email: jmatys@etlcorp.com</p> <p>PRIME CONTRACTOR (Haugland)</p> <p>Name: Peter D'Anna Phone: 631-767-5808 Email: pdanna@hauglandllc.com</p> <p>PRIME CONTRACTOR (New Wave)</p> <p>Name: Dylan Stanford Phone: 603-782-6046 Email: dylan.stanford@newwavevec.com</p>
---	--	--



Environmental Monitoring Photographs

		PHOTOGRAPHIC LOG	
Client Name: Eversource		Site Location: Sudbury to Hudson Transmission Reliability Project	Town: Sudbury
Photo No.: 1	Date: 11/14/2024		
Description: View of rock pile and hydroseeded ROW shoulder in segment 10. Facing east.			



		PHOTOGRAPHIC LOG	
Client Name: Eversource		Site Location: Sudbury to Hudson Transmission Reliability Project	Town: Sudbury
Photo No.: 2	Date: 11/14/2024		
Description: View of Haugland working at the Sudbury substation. Facing southeast.			



Environmental Monitoring Photographs

		<p>PHOTOGRAPHIC LOG</p>	
<p>Client Name: Eversource</p>		<p>Site Location: Sudbury to Hudson Transmission Reliability Project</p>	<p>Town: Sudbury</p>
<p>Photo No.: 3</p>	<p>Date: 11/14/2024</p>		
<p>Description: View of ET&L activity in segment 11 removing tree stumps. Facing east.</p>			



		<p>PHOTOGRAPHIC LOG</p>	
<p>Client Name: Eversource</p>		<p>Site Location: Sudbury to Hudson Transmission Reliability Project</p>	<p>Town: Sudbury</p>
<p>Photo No.: 4</p>	<p>Date: 11/14/2024</p>		
<p>Description: View of erosion controls east of bridge 127 in segment 14. Facing west.</p>			



Environmental Monitoring Photographs

		PHOTOGRAPHIC LOG	
Client Name: Eversource		Site Location: Sudbury to Hudson Transmission Reliability Project	Town: Sudbury
Photo No.: 5	Date: 11/14/2024		
Description: View of Haugland working at MH 15 in segment 7. Facing east.			

		PHOTOGRAPHIC LOG	
Client Name: Eversource		Site Location: Sudbury to Hudson Transmission Reliability Project	Town: Sudbury
Photo No.: 6	Date: 11/14/2024		
Description: View of reset historical artifacts in segment 11. Facing east.			

Environmental Monitoring Photographs

		PHOTOGRAPHIC LOG	
Client Name: Eversource		Site Location: Sudbury to Hudson Transmission Reliability Project	Town: Sudbury
Photo No.: 7	Date: 11/14/2024		
Description: View of ET&L removing row boat from bridge 127 in segment 13. Facing west.			

		PHOTOGRAPHIC LOG	
Client Name: Eversource		Site Location: Sudbury to Hudson Transmission Reliability Project	Town: Sudbury
Photo No.: 8	Date: 11/14/2024		
Description: View of Haugland working in MH 20 in segment 10. Facing east.			

CONSTRUCTION MONITORING REPORT

Sudbury to Hudson Transmission Project



Weekly Storm Event Other Date: **11-15-24** Time: **7:00AM – 2:00PM**

Inspector name(s), title(s), and qualifications: **Terry Ramborger (AECOM), Senior Environmental Scientist, CPSS, CPESC, SPWS & EPA (CGP) Site Inspector.**

Others present/affiliation(s): **Bond; ET&L; Haugland & Eversource personnel.**

Precipitation/Weather (since last inspection): **Fair, 20-40s**

Weather conditions (time of inspection & future outlook): **Fair, 20-50s**

Inspection Location Description (include segment # and stationing): **Segments 1 - 6 Hudson, all laydown yards (Hudson) & Manholes within Forest Avenue (Hudson)**

*Storm event info (approx): Start date/time: **N/A** Duration: **N/A** Amount of rainfall (inches): **N/A**

Project Name:
**Sudbury to Hudson
Transmission Reliability
Project**

Project Location:
**Sudbury, Hudson, Stow, and
Marlborough, MA**

USEPA #:
MAR1003UW

Summary of Activities/Locations Inspected (include segment # and stationing):
Haugland conducting testing work between Hudson substation & manhole #14, as well as within their laydown yard. Eversource personnel on-site reviewing work being performed. ET&L removing floating silt curtain at bridge 130. Bond conducting cleanup activities.

Inspection Notes:

Any Significant Discharges of Sediment (or other) or Non-Compliance Actions? Yes No

Identify presence of stockpiles and document when placed and when removed (week maximum for stockpiles) Yes No

Compliance with Previous Observations? Yes No

New Corrective Action Recommendations? Yes No


New Routine Maintenance Recommendations? Yes No

ENVIRONMENTAL COMPLIANCE

Compliant with applicable permits and applicable environmental requirements? YES NO If not, explain: _____

Other Comments & Observations

Floating silt curtains at bridge 130 removed today.


Authorized Signature
Date 11-15-24

CONSTRUCTION MONITORING REPORT

Sudbury to Hudson Transmission Project



EVERSOURCE PROJECT MANAGER

Name: Bill Cooper
Phone: 812-929-3481 (mobile)
Email: bill.cooper@eversource.com

EVERSOURCE ENVIRONMENTAL CONTACT

Name: Matt Devlin
Phone: 508-596-0147
Email: matthew.devlin@eversource.com

EVERSOURCE CONSTRUCTION SUPERVISOR

Name: Matt Lagoy
Phone: 413-320-8752
Email: matthew.lagoy@eversource.com

ENVIRONMENTAL CONSULTANT

Primary Contact (Epsilon Associates)
Name: Marc Bergeron (Epsilon Associates)
Phone: 508-212-0420 (mobile)
Email: mbergeron@epsilonassociates.com

Secondary Contact (SWCA)
Name: Rebecca Weissman (SWCA)
Phone: 339-203-7045
Email: Rebecca.weissman@swca.com

PRIME CONTRACTOR (BOND)

Name: Matt Stock
Phone: 617-512-6766
Email: mstock@bond-civilutility.com

SUBCONTRACTOR (ET & L Corp.)

Name: Jake Matys
Phone: 978-844-2219
Email: jmatys@etlcorp.com



PRIME CONTRACTOR (Haugland)



Name: Peter D'Anna
Phone: 631-767-5808
Email: pdanna@hauglandllc.com

PRIME CONTRACTOR (New Wave)



Name: Dylan Stanford
Phone: 603-782-6046
Email: Dylan.stanford@newwavec.com



Environmental Monitoring Photographs

		<p>PHOTOGRAPHIC LOG</p>	
<p>Client Name: Eversource</p>		<p>Site Location: Sudbury to Hudson Transmission Reliability Project</p>	<p>Town: Hudson</p>
<p>Photo No.: 1</p>	<p>Date: 11-15-24</p>		
<p>Description:</p> <p>Haugland conducting testing work at manhole #1, looking westward.</p>			



		<p>PHOTOGRAPHIC LOG</p>	
<p>Client Name: Eversource</p>		<p>Site Location: Sudbury to Hudson Transmission Reliability Project</p>	<p>Town: Hudson</p>
<p>Photo No.: 2</p>	<p>Date: 11-15-24</p>		
<p>Description:</p> <p>Haugland conducting testing work at manhole #9, looking northward.</p>			

Environmental Monitoring Photographs

		<p>PHOTOGRAPHIC LOG</p>	
<p>Client Name: Eversource</p>		<p>Site Location: Sudbury to Hudson Transmission Reliability Project</p>	<p>Town: Hudson</p>
<p>Photo No.: 3</p>	<p>Date: 11-15-24</p>		
<p>Description:</p> <p>Haugland conducting testing work at Hudson substation, looking southward.</p>			

		<p>PHOTOGRAPHIC LOG</p>	
<p>Client Name: Eversource</p>		<p>Site Location: Sudbury to Hudson Transmission Reliability Project</p>	<p>Town: Hudson</p>
<p>Photo No.: 4</p>	<p>Date: 11-15-24</p>		
<p>Description:</p> <p>Work area within segment #3, manhole #8, existing erosion control, looking eastward.</p>			

Environmental Monitoring Photographs

		<p>PHOTOGRAPHIC LOG</p>	
<p>Client Name: Eversource</p>		<p>Site Location: Sudbury to Hudson Transmission Reliability Project</p>	<p>Town: Hudson</p>
<p>Photo No.: 5</p>	<p>Date: 11-15-24</p>		
<p>Description: Haugland laydown yard, looking westward.</p>			

		<p>PHOTOGRAPHIC LOG</p>	
<p>Client Name: Eversource</p>		<p>Site Location: Sudbury to Hudson Transmission Reliability Project</p>	<p>Town: Stow</p>
<p>Photo No.: 6</p>	<p>Date: 11-15-24</p>		
<p>Description: Stowe Court laydown yard, Bond working within, looking southward.</p>			

Environmental Monitoring Photographs

		<p>PHOTOGRAPHIC LOG</p>	
<p>Client Name: Eversource</p>		<p>Site Location: Sudbury to Hudson Transmission Reliability Project</p>	<p>Town: Hudson</p>
<p>Photo No.: 7</p>	<p>Date: 11-15-24</p>		
<p>Description:</p> <p>ET&L removing floating silt curtain at bridge 130, existing erosion control, looking eastward.</p>			

		<p>PHOTOGRAPHIC LOG</p>	
<p>Client Name: Eversource</p>		<p>Site Location: Sudbury to Hudson Transmission Reliability Project</p>	<p>Town: Hudson</p>
<p>Photo No.: 8</p>	<p>Date: 11-15-24</p>		
<p>Description:</p> <p>Bond conducting cleanup work within Bonazzoli laydown yard, looking westward.</p>			

CONSTRUCTION MONITORING REPORT

Sudbury to Hudson Transmission Project

Weekly Storm Event Daily Date: **11/15/2024** Time: **7:00am-1:30pm**

Inspector name(s), title(s) and qualifications: **Emma Verville (SWCA), Compliance Monitor, EPA CGP Certified**

Others present/affiliation(s): **Eversource; Haugland; L.S. Cable; U.I.; AECOM; & ET&L.**

Precipitation/Weather (since last inspection): **Sun, 20s-50s**

Weather conditions (time of inspection & future outlook): **Sun, 20s-50s**

Inspection Location Description (include segment # and stationing): **Segments 7-14 within Sudbury & Sudbury Substation.**

+Storm event info (approx): **N/A** Start date/time: **N/A** Duration: Amount of rainfall (inches): **N/A**

Project Name:
Sudbury to Hudson Transmission Reliability Project

Project Location:
Sudbury, Hudson, Stow, and Marlborough, MA

USEPA #:
MAR1003UW

Summary of Activities/Locations Inspected (include segment # and stationing):
Haugland crews active within Sudbury Substation with L.S. Cable & U.I. testing; ET&L installing top soil in segment 11; ET&L removing remaining tree stumps within ROW boundary across the site; AECOM documenting installed plantings condition; Eversource activity within Sudbury Substation.

Inspection Notes:

Any Significant Discharges of Sediment (or other) or Non-Compliance Actions?
No

Identify presence of stockpiles and document when placed and when removed (week maximum for stockpiles)
No

Compliance with Previous Observations?
Yes

New Corrective Action Recommendations

-
-
-

New Routine Maintenance Recommendations

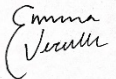
-
-
-

ENVIRONMENTAL COMPLIANCE

Compliant with applicable permits and applicable environmental requirements? YES NO If not, explain: _____

Other Comments & Observations

- Non-project related construction occurring along entrance to Sudbury Substation at Eversource pull yard.



Authorized Signature

11/15/2024



Date



CONSTRUCTION MONITORING REPORT

Sudbury to Hudson Transmission Project

EVERSOURCE PROJECT MANAGER Name: Bill Cooper Phone: 812-929-3481 Email: bcooper@entrustsol.com	ENVIRONMENTAL CONSULTANT <u>Primary Contact (Epsilon Associates)</u> Name: Marc Bergeron (Epsilon Associates) Phone: 508-212-0420 (mobile) Email: mbergeron@epsilonassociates.com <u>Secondary Contact (SWCA)</u> Name: Rebecca Weissman (SWCA) Phone: 339-203-7045 Email: rebecca.weissman@swca.com	PRIME CONTRACTOR (BOND) <u>Primary Contact (BOND)</u> Name: Matt Stock Phone: 617-512-6766 Email: mstock@bond-civilutility.com
EVERSOURCE ENVIRONMENTAL CONTACT Name: Matt Devlin Phone: 508-596-0147 Email: matthew.devlin@eversource.com		SUB CONTRACTOR (ET&L Corp.) Name: Jake Matys Phone: 978-844-2219 Email: jmatys@etlcorp.com
EVERSOURCE CONSTRUCTION SUPERVISOR Name: Matt Lagoy Phone: 413-320-8752 Email: Matthew.Lagoy@eversource.com		PRIME CONTRACTOR (Haugland) Name: Peter D'Anna Phone: 631-767-5808 Email: pdanna@hauglandllc.com
		PRIME CONTRACTOR (New Wave) Name: Dylan Stanford Phone: 603-782-6046 Email: dylan.stanford@newwavec.com

Environmental Monitoring Photographs

		PHOTOGRAPHIC LOG	
Client Name: Eversource		Site Location: Sudbury to Hudson Transmission Reliability Project	Town: Sudbury
Photo No.: 1	Date: 11/15/2024		
Description: View of culvert extension area within segment 12. Sandbags have been removed. Facing north.			



		PHOTOGRAPHIC LOG	
Client Name: Eversource		Site Location: Sudbury to Hudson Transmission Reliability Project	Town: Sudbury
Photo No.: 2	Date: 11/15/2024		
Description: View of Sudbury Substation. Facing west.			



Environmental Monitoring Photographs

		PHOTOGRAPHIC LOG	
Client Name: Eversource		Site Location: Sudbury to Hudson Transmission Reliability Project	Town: Sudbury
Photo No.: 3	Date: 11/15/2024		
Description: View of ET&L activity in segment 7 removing tree stumps. Facing west.			



		PHOTOGRAPHIC LOG	
Client Name: Eversource		Site Location: Sudbury to Hudson Transmission Reliability Project	Town: Sudbury
Photo No.: 4	Date: 11/15/2024		
Description: View of Bridge 128. Facing west.			



Environmental Monitoring Photographs

		PHOTOGRAPHIC LOG	
Client Name: Eversource		Site Location: Sudbury to Hudson Transmission Reliability Project	Town: Sudbury
Photo No.: 5	Date: 11/15/2024		
Description: View of ET&L applying top soil around installed historical artifacts in segment 11. Facing west.			

		PHOTOGRAPHIC LOG	
Client Name: Eversource		Site Location: Sudbury to Hudson Transmission Reliability Project	Town: Sudbury
Photo No.: 6	Date: 11/15/2024		
Description: View of E&S controls in segment 13. Facing west.			

Environmental Monitoring Photographs

		PHOTOGRAPHIC LOG	
Client Name: Eversource		Site Location: Sudbury to Hudson Transmission Reliability Project	Town: Sudbury
Photo No.: 7	Date: 11/15/2024		
Description: View of Bridge 127. Facing west.			

		PHOTOGRAPHIC LOG	
Client Name: Eversource		Site Location: Sudbury to Hudson Transmission Reliability Project	Town: Sudbury
Photo No.: 8	Date: 11/15/2024		
Description: View of E&S controls in segment 9. Facing west.			

CONSTRUCTION MONITORING REPORT

Sudbury to Hudson Transmission Project



Weekly Storm Event Other Date: **11-16-24** Time: **7:00 AM – 12:00 PM**

Inspector name(s), title(s), and qualifications: **Terry Ramborger (AECOM), Senior Environmental Scientist, CPSS, CPESC, SPWS & EPA (CGP) Site Inspector**

Others present/affiliation(s): **Haugland & Eversource personnel.**

Precipitation/Weather (since last inspection): **Fair, 20-50s**

Weather conditions (time of inspection & future outlook): **Fair, 30-60s**

Inspection Location Description (include segment # and stationing): **Manholes # 5-26 & Haugland Laydown yard.**

*Storm event info (approx): Start date/time: **N/A** Duration: **N/A** Amount of rainfall (inches): **N/A**

Project Name:
**Sudbury to Hudson
Transmission Reliability
Project**

Project Location:
**Sudbury, Hudson, Stow, and
Marlborough, MA**

USEPA #:
MAR1003UW

Summary of Activities/Locations Inspected (include segment # and stationing):
Haugland conducting manhole testing work between manholes #5 & #26.

Inspection Notes:

Any Significant Discharges of Sediment (or other) or Non-Compliance Actions? Yes No

Identify presence of stockpiles and document when placed and when removed (week maximum for stockpiles) Yes No

Compliance with Previous Observations? Yes No


New Corrective Action Recommendations? Yes No

New Routine Maintenance Recommendations? Yes No

ENVIRONMENTAL COMPLIANCE

Compliant with applicable permits and applicable environmental requirements? YES NO If not, explain: _____

Other Comments & Observations


Authorized Signature
Date 11-16-24

CONSTRUCTION MONITORING REPORT

Sudbury to Hudson Transmission Project



EVERSOURCE PROJECT MANAGER

Name: Bill Cooper
Phone: 812-929-3481 (mobile)
Email: bill.cooper@eversource.com

EVERSOURCE ENVIRONMENTAL CONTACT

Name: Matt Devlin
Phone: 508-596-0147
Email: matthew.devlin@eversource.com

EVERSOURCE CONSTRUCTION SUPERVISOR

Name: Matt Lagoy
Phone: 413-320-8752
Email: matthew.lagoy@eversource.com

ENVIRONMENTAL CONSULTANT

Primary Contact (Epsilon Associates)
Name: Marc Bergeron (Epsilon Associates)
Phone: 508-212-0420 (mobile)
Email: mbergeron@epsilonassociates.com

Secondary Contact (SWCA)
Name: Rebecca Weissman (SWCA)
Phone: 339-203-7045
Email: Rebecca.weissman@swca.com

PRIME CONTRACTOR (BOND)

Name: Matt Stock
Phone: 617-512-6766
Email: mstock@bond-civilutility.com

SUB CONTRACTOR (ET & L Corp.)

Name: Jake Matys
Phone: 978-844-2219
Email: jmatys@etlcorp.com



PRIME CONTRACTOR (Haugland)



Name: Peter D'Anna
Phone: 631-767-5808
Email: pdanna@hauglandllc.com

PRIME CONTRACTOR (New Wave)



Name: Dylan Stanford
Phone: 603-782-6046
Email: Dylan.stanford@newwavec.com



Environmental Monitoring Photographs

		<p>PHOTOGRAPHIC LOG</p>	
<p>Client Name: Eversource</p>		<p>Site Location: Sudbury to Hudson Transmission Reliability Project</p>	<p>Town: Hudson</p>
<p>Photo No.: 1</p>	<p>Date: 11-16-24</p>		
<p>Description:</p> <p>Haugland laydown yard, looking westward.</p>			



		<p>PHOTOGRAPHIC LOG</p>	
<p>Client Name: Eversource</p>		<p>Site Location: Sudbury to Hudson Transmission Reliability Project</p>	<p>Town: Hudson</p>
<p>Photo No.: 2</p>	<p>Date: 11-16-24</p>		
<p>Description:</p> <p>Haugland conducting testing work at manhole #5, looking eastward.</p>			



Environmental Monitoring Photographs

		<p>PHOTOGRAPHIC LOG</p>	
<p>Client Name: Eversource</p>		<p>Site Location: Sudbury to Hudson Transmission Reliability Project</p>	<p>Town: Hudson</p>
<p>Photo No.: 3</p>	<p>Date: 11-16-24</p>		
<p>Description:</p> <p>Haugland conducting testing-prep work at manhole #7, looking eastward.</p>			

		<p>PHOTOGRAPHIC LOG</p>	
<p>Client Name: Eversource</p>		<p>Site Location: Sudbury to Hudson Transmission Reliability Project</p>	<p>Town: Hudson</p>
<p>Photo No.: 4</p>	<p>Date: 11-16-24</p>		
<p>Description:</p> <p>Bridge 130, floating curtain recently removed, looking eastward.</p>			

Environmental Monitoring Photographs

		PHOTOGRAPHIC LOG	
Client Name: Eversource		Site Location: Sudbury to Hudson Transmission Reliability Project	Town: Hudson
Photo No.: 5	Date: 11-16-24		
Description: Haugland conducting testing work at manhole #9, looking eastward.			

		PHOTOGRAPHIC LOG	
Client Name: Eversource		Site Location: Sudbury to Hudson Transmission Reliability Project	Town: Hudson
Photo No.: 6	Date: 11-16-24		
Description: Haugland conducting testing work at manhole #11, looking eastward.			

CONSTRUCTION MONITORING REPORT

Sudbury to Hudson Transmission Project



Weekly Storm Event Other Date: **11-17-24** Time: **7:00 AM – 12:00 PM**

Inspector name(s), title(s), and qualifications: **Terry Ramborger (AECOM), Senior Environmental Scientist, CPSS, CPESC, SPWS & EPA (CGP) Site Inspector**

Others present/affiliation(s): **Haugland & Eversource personnel.**

Precipitation/Weather (since last inspection): **Fair, 30-60s**

Weather conditions (time of inspection & future outlook): **Fair, 30-60s**

Inspection Location Description (include segment # and stationing): **Manholes # 5-16 & Haugland Laydown yard.**

*Storm event info (approx): Start date/time: **N/A** Duration: **N/A** Amount of rainfall (inches): **N/A**

Project Name:
**Sudbury to Hudson
Transmission Reliability
Project**

Project Location:
**Sudbury, Hudson, Stow, and
Marlborough, MA**

USEPA #:
MAR1003UW

Summary of Activities/Locations Inspected (include segment # and stationing):
Haugland conducting manhole testing work between manholes #20 & #25.

Inspection Notes:

Any Significant Discharges of Sediment (or other) or Non-Compliance Actions? Yes No

Identify presence of stockpiles and document when placed and when removed (week maximum for stockpiles) Yes No

Compliance with Previous Observations? Yes No

New Corrective Action Recommendations? Yes No

New Routine Maintenance Recommendations? Yes No

ENVIRONMENTAL COMPLIANCE

Compliant with applicable permits and applicable environmental requirements? YES NO If not, explain: _____

Other Comments & Observations

Terry Ramborger
Authorized Signature
Date 11-17-24

CONSTRUCTION MONITORING REPORT

Sudbury to Hudson Transmission Project



EVERSOURCE PROJECT MANAGER

Name: Bill Cooper
Phone: 812-929-3481 (mobile)
Email: bill.cooper@eversource.com

EVERSOURCE ENVIRONMENTAL CONTACT

Name: Matt Devlin
Phone: 508-596-0147
Email: matthew.devlin@eversource.com

EVERSOURCE CONSTRUCTION SUPERVISOR

Name: Matt Lagoy
Phone: 413-320-8752
Email: matthew.lagoy@eversource.com

ENVIRONMENTAL CONSULTANT

Primary Contact (Epsilon Associates)
Name: Marc Bergeron (Epsilon Associates)
Phone: 508-212-0420 (mobile)
Email: mbergeron@epsilonassociates.com

Secondary Contact (SWCA)
Name: Rebecca Weissman (SWCA)
Phone: 339-203-7045
Email: Rebecca.weissman@swca.com

PRIME CONTRACTOR (BOND)

Name: Matt Stock
Phone: 617-512-6766
Email: mstock@bond-civilutility.com

SUB CONTRACTOR (ET & L Corp.)

Name: Jake Matys
Phone: 978-844-2219
Email: jmatys@etlcorp.com

PRIME CONTRACTOR (Haugland)



Name: Peter D'Anna
Phone: 631-767-5808
Email: pdanna@hauglandllc.com

PRIME CONTRACTOR (New Wave)

Name: Dylan Stanford
Phone: 603-782-6046
Email: Dylan.stanford@newwavec.com



Environmental Monitoring Photographs

		<p align="center">PHOTOGRAPHIC LOG</p>	
<p>Client Name: Eversource</p>		<p>Site Location: Sudbury to Hudson Transmission Reliability Project</p>	<p>Town: Sudbury</p>
<p>Photo No.: 1</p>	<p>Date: 11-17-24</p>		
<p>Description:</p> <p>Haugland conducting testing work at manhole #21, looking eastward.</p>			



		<p align="center">PHOTOGRAPHIC LOG</p>	
<p>Client Name: Eversource</p>		<p>Site Location: Sudbury to Hudson Transmission Reliability Project</p>	<p>Town: Sudbury</p>
<p>Photo No.: 2</p>	<p>Date: 11-17-24</p>		
<p>Description:</p> <p>Haugland conducting testing work at manhole #21 (down in manhole), looking eastward.</p>			

Environmental Monitoring Photographs

		<p>PHOTOGRAPHIC LOG</p>	
<p>Client Name: Eversource</p>		<p>Site Location: Sudbury to Hudson Transmission Reliability Project</p>	<p>Town: Sudbury</p>
<p>Photo No.: 3</p>	<p>Date: 11-17-24</p>		
<p>Description:</p> <p>Haugland conducting testing-prep work at manhole #22, looking eastward.</p>			

		<p>PHOTOGRAPHIC LOG</p>	
<p>Client Name: Eversource</p>		<p>Site Location: Sudbury to Hudson Transmission Reliability Project</p>	<p>Town: Sudbury</p>
<p>Photo No.: 4</p>	<p>Date: 11-17-24</p>		
<p>Description:</p> <p>Haugland conducting testing-prep work at manhole #23, looking eastward.</p>			

Environmental Monitoring Photographs

		<p>PHOTOGRAPHIC LOG</p>	
<p>Client Name: Eversource</p>		<p>Site Location: Sudbury to Hudson Transmission Reliability Project</p>	<p>Town: Sudbury</p>
<p>Photo No.: 5</p>	<p>Date: 11-17-24</p>		
<p>Description:</p> <p>Haugland conducting testing work at manhole #24, looking eastward.</p>			

		<p>PHOTOGRAPHIC LOG</p>	
<p>Client Name: Eversource</p>		<p>Site Location: Sudbury to Hudson Transmission Reliability Project</p>	<p>Town: Sudbury</p>
<p>Photo No.: 6</p>	<p>Date: 11-17-24</p>		
<p>Description:</p> <p>Haugland conducting testing work at manhole #25, looking eastward.</p>			

Epsilon Team Full SWPPP Inspection Report(s)

CONSTRUCTION MONITORING REPORT

Sudbury to Hudson Transmission Project



Weekly Storm Event Other Date: **11-12-24** Time: **6:45AM – 1:30PM**

Inspector name(s), title(s), and qualifications: **Terry Ramborger (AECOM), Senior Environmental Scientist, CPSS, CPESC, SPWS & EPA (CGP) Site Inspector**

Others present/affiliation(s): **Bond; ET&L; Haugland; New Wave & Eversource personnel.**

Precipitation/Weather (since last inspection): **Cloudy, 50-60s**

Weather conditions (time of inspection & future outlook): **Cloudy, 50-60s**

Inspection Location Description (include segment # and stationing): **Segments 1 - 6; all laydown yards (Hudson) & previous manhole locations (1 – 4) (Forest Avenue, Hudson).**

*Storm event info (approx.): Start date/time: **N/A** Duration: **N/A** Amount of rainfall (inches): **N/A**

Project Name:
**Sudbury to Hudson
Transmission Reliability
Project**

Project Location:
**Sudbury, Hudson, Stow, and
Marlborough, MA**

USEPA #:
MAR1003UW

Summary of Activities/Locations Inspected (include segment # and stationing):
Activity noted within laydown yards (Bonazzoli; Haugland & Stowe Court), all in Hudson. Haugland conducting testing work between manholes #2, #3 & #4. ET&L conducting cleanup work within segments 1, 2 & 6. Bond conducting cleanup work within segment 5. New Wave working within segment 3, handhole #9 conducting splicing activities.

Inspection Notes:

Any Significant Discharges of Sediment (or other) or Non-Compliance Actions? Yes No

Identify presence of stockpiles and document when placed and when removed (week maximum for stockpiles) Yes No


Compliance with Previous Observations? Yes No

New Corrective Action Recommendations Yes No

New Routine Maintenance Recommendations? Yes No

ENVIRONMENTAL COMPLIANCE

Compliant with applicable permits and applicable environmental requirements? YES NO If not, explain: _____

<p>Other Comments & Observations</p> <p>This SWPPP inspection covers Segments 1-6; all laydown yards in Hudson & manhole/road work areas (Forest Ave). Balance of SWPPP inspection-Segments 7-14 & Sudbury Substation conducted by Gabby Suazo.</p>	<p> Authorized Signature Date 11-12-24</p>
--	---

CONSTRUCTION MONITORING REPORT

Sudbury to Hudson Transmission Project



EVERSOURCE PROJECT MANAGER

Name: Bill Cooper
Phone: 812-929-3481 (mobile)
Email: bill.cooper@eversource.com

EVERSOURCE ENVIRONMENTAL CONTACT

Name: Matt Devlin
Phone: 508-596-0147
Email: matthew.devlin@eversource.com

EVERSOURCE CONSTRUCTION SUPERVISOR

Name: Matt Lagoy
Phone: 413-320-8752
Email: matthew.lagoy@eversource.com

ENVIRONMENTAL CONSULTANT

Primary Contact (Epsilon Associates)
Name: Marc Bergeron (Epsilon Associates)
Phone: 508-212-0420 (mobile)
Email: mbergeron@epsilonassociates.com

Secondary Contact (SWCA)
Name: Rebecca Weissman (SWCA)
Phone: 339-203-7045
Email: Rebecca.weissman@swca.com

PRIME CONTRACTOR (BOND)

Name: Matt Stock
Phone: 617-512-6766
Email: mstock@bond-civilutility.com

SUBCONTRACTOR (ET & L Corp.)

Name: Jake Matys
Phone: 978-844-2219
Email: jmatys@etlcorp.com

PRIME CONTRACTOR (Haugland)

Name: Peter D'Anna
Phone: 631-767-5808
Email: pdanna@hauglandllc.com

PRIME CONTRACTOR (New Wave)

Name: Dylan Stanford
Phone: 603-782-6046
Email: Dylan.stanford@newwavec.com

Section A – General Information (If necessary, complete additional inspection reports for each separate inspection location.)	
Inspector Information	
Inspector Name: Terry Ramborger--CPSS,CPESC, SPWS & EPA (CGP) Site Inspector	Title: Senior Environmental Scientist
Company Name: AECOM	Email: terry.ramborger@aecom.com
Address: 1155 Elm Street #401 Manchester, NH 03101	Phone Number: 603-557-0034
Inspection Details	
Inspection Date: 10-22-24	Inspection Location: This SWPPP inspection covers Segments 1-6; all laydown yards in Hudson & manhole/road work areas (Forest Ave). Balance of SWPPP inspection-Segments 7-14 & Sudbury Substation conducted by Gabby Suazo.
Inspection Start Time: 6:45AM	Inspection End Time: 1:30PM
Current Phase of Construction: ROW work, road work	Weather Conditions During Inspection: Cloudy, 50-60s
Did you determine that any portion of your site was unsafe for inspection per CGP Part 4.5? <input type="checkbox"/> Yes <input checked="" type="checkbox"/> No If "Yes," provide the following information: Location of unsafe conditions: The conditions that prevented you inspecting this location:	
Indicate the required inspection frequency: (Check all that apply. You may be subject to different inspection frequencies in different areas of the site.)	
Standard Frequency (CGP Part 4.2): <input type="checkbox"/> At least once every 7 calendar days; OR <input type="checkbox"/> Once every 14 calendar days <i>and</i> within 24 hours of the occurrence of either: <ul style="list-style-type: none"> • A storm event that produces 0.25 inches or more of rain within a 24-hour period, or • A snowmelt discharge from a storm event that produces 3.25 inches or more of snow within a 24-hour period 	
Increased Frequency (CGP Part 4.3.1) (If site discharges to sediment or nutrient-impaired waters or to waters designated as Tier 2, Tier 2.5, or Tier 3): <input checked="" type="checkbox"/> Once every 7 calendar days <i>and</i> within 24 hours of the occurrence of either: <ul style="list-style-type: none"> • A storm event that produces 0.25 inches or more of rain within a 24-hour period, or • A snowmelt discharge from a storm event that produces 3.25 inches or more of snow within a 24-hour period 	

Reduced Frequency (CGP Part 4.4):

- For stabilized areas: Twice during first month, no more than 14 calendar days apart; then once per month after first month until permit coverage is terminated
- For stabilized areas on "linear construction sites": Twice during first month, no more than 14 calendar days apart; then once more within 24 hours of the occurrence of either:
 - A storm event that produces 0.25 inches or more of rain within a 24-hour period, or
 - A snowmelt discharge from a storm event that produces 3.25 inches or more of snow within a 24-hour period
- For arid, semi-arid, or drought-stricken areas during seasonally dry periods or during drought: Once per month and within 24 hours of the occurrence of either:
 - A storm event that produces 0.25 inches or more of rain within a 24-hour period, or
 - A snowmelt discharge from a storm event that produces 3.25 inches or more of snow within a 24-hour period
- For frozen conditions where construction activities are being conducted: Once per month

Was this inspection triggered by a storm event producing 0.25 inches or more of rain within a 24-hour period? Yes No

If "Yes," how did you determine whether the storm produced 0.25 inches or more of rain?

- On-site rain gauge: N/A
- Weather station representative of site.
Weather station location: NOAA, Laurence G Hanscomb Field Airport: N/A

Total rainfall amount that triggered the inspection (inches): N/A

Was this inspection triggered by a snowmelt discharge from a storm event producing 3.25 inches or more of snow within a 24-hour period? Yes No

If "Yes," how did you determine whether the storm produced 3.25 inches or more of snow?

- On-site rain gauge
- Weather station representative of site.
Weather station location:

Total snowfall amount that triggered the inspection (inches): N/A

Section B – Condition and Effectiveness of Erosion and Sediment (E&S) Controls (CGP Part 2.2)

(Insert additional rows if needed)

Type and Location of E&S Control	Conditions Requiring Routine Maintenance? ¹	If "Yes," How Many Times (Including This Occurrence) Has This Condition Been Identified?	Conditions Requiring Corrective Action? ^{2, 3}	Date on Which Condition First Observed (If Applicable)?	Description of Conditions Observed
1. Silt fencing at entrance pads throughout.	<input type="checkbox"/> Yes <input checked="" type="checkbox"/> No	N/A	<input type="checkbox"/> Yes <input checked="" type="checkbox"/> No	N/A	Silt fence is installed per the plan of construction entrances throughout.
2. Construction entrance pads throughout.	<input type="checkbox"/> Yes <input checked="" type="checkbox"/> No	N/A	<input type="checkbox"/> Yes <input checked="" type="checkbox"/> No	N/A	Rip-rap construction entrance pads have been removed sitewide now that process material/stone base has been applied.
3. Filter tubes at MH#1 area at Hudson Power & Light	<input type="checkbox"/> Yes <input checked="" type="checkbox"/> No	N/A	<input type="checkbox"/> Yes <input checked="" type="checkbox"/> No	N/A	Filter tubes have been removed for Hudson Substation work behind Hudson Light & Power.
4. Silt fencing at laydown yards (25 Stowe Ct & 17 Bonazzoli Avenue)	<input type="checkbox"/> Yes <input checked="" type="checkbox"/> No	N/A	<input type="checkbox"/> Yes <input checked="" type="checkbox"/> No	N/A	Silt fencing installed correctly & operating properly.
5. Straw wattles in Hudson	<input type="checkbox"/> Yes <input checked="" type="checkbox"/> No	N/A	<input type="checkbox"/> Yes <input checked="" type="checkbox"/> No	N/A	Straw wattles have been removed.
6. Silt Fencing on ROW within Hudson.	<input type="checkbox"/> Yes <input checked="" type="checkbox"/> No	N/A	<input type="checkbox"/> Yes <input checked="" type="checkbox"/> No	N/A	Silt fencing is installed within segments 1 - 6.
7. Silt fencing & filter tubes in Stow (segment 1).	<input type="checkbox"/> Yes <input checked="" type="checkbox"/> No	N/A	<input type="checkbox"/> Yes <input checked="" type="checkbox"/> No	N/A	Controls installed & operating properly
8. Compost filter tubes within Hudson.	<input type="checkbox"/> Yes <input checked="" type="checkbox"/> No	N/A	<input type="checkbox"/> Yes <input checked="" type="checkbox"/> No	N/A	Compost filter tubes are installed per the plan within segments 1-5.
9. Inlet protection.	<input type="checkbox"/> Yes <input checked="" type="checkbox"/> No	N/A	<input type="checkbox"/> Yes <input checked="" type="checkbox"/> No	N/A	Silt sack inlet protection re-installed in catch basins along forest Avenue and Wilkins Street in Hudson, as needed for roadwork.
10. Turbidity curtain/floating silt fencing within Hudson.	<input type="checkbox"/> Yes <input checked="" type="checkbox"/> No	N/A	<input type="checkbox"/> Yes <input checked="" type="checkbox"/> No	N/A	Floating silt fencing installed & operating properly within segments 2/3 at Bridge 130.
11. Silt fence & filter tubes along Forest Avenue at MH#4.	<input type="checkbox"/> Yes <input checked="" type="checkbox"/> No	N/A	<input type="checkbox"/> Yes <input checked="" type="checkbox"/> No	N/A	Silt fence & filter tubes were removed at his location when road work was completed for the 2023 season.
12. Silt fence & filter tubes along roadwork at Wilkins Street.	<input type="checkbox"/> Yes <input checked="" type="checkbox"/> No	N/A	<input type="checkbox"/> Yes <input checked="" type="checkbox"/> No	N/A	Silt fencing has been installed correctly & operating properly.

13. Rock lined swale & rock check dams within segment 1.	<input type="checkbox"/> Yes <input checked="" type="checkbox"/> No	N/A	<input type="checkbox"/> Yes <input checked="" type="checkbox"/> No	N/A	Rock lined swale & check dams installed & operating properly within segment 1 (Hudson & Stow).
14. Rock lined swale & rock check dams within segment 3.	<input type="checkbox"/> Yes <input checked="" type="checkbox"/> No	N/A	<input type="checkbox"/> Yes <input checked="" type="checkbox"/> No	N/A	Rock lined swale & check dams installed & operating properly within segment 3.
15. Rock check dams within segment 4.	<input type="checkbox"/> Yes <input checked="" type="checkbox"/> No	N/A	<input type="checkbox"/> Yes <input checked="" type="checkbox"/> No	N/A	Rock check dams installed & operating properly within segment 4.
16. Rock lined swale & rock check dams within segment 5.	<input type="checkbox"/> Yes <input checked="" type="checkbox"/> No	N/A	<input type="checkbox"/> Yes <input checked="" type="checkbox"/> No	N/A	Rock lined swale & check dams installed & operating properly within segment 5.
17. Rock lined swale & rock check dams within segment 6.	<input type="checkbox"/> Yes <input checked="" type="checkbox"/> No	N/A	<input type="checkbox"/> Yes <input checked="" type="checkbox"/> No	N/A	Rock lined swale & check dams installed & operating properly within segment 6.
If the same routine maintenance was found to be necessary three or more times for the same control at the same location (including this occurrence), follow the corrective action requirements and record the required information in your corrective action log, or describe here why you believe the specific condition should still be addressed as routine maintenance:					

¹ Routine maintenance includes minor repairs or other upkeep performed to ensure that the site's stormwater controls remain in effective operating condition, not including significant repairs or the need to install a new or replacement control. Routine maintenance is also required for specific conditions: (1) for perimeter controls, whenever sediment has accumulated to half or more the above-ground height of the control (CGP Part 2.2.3.c.i); (2) where sediment has been tracked-out from the site onto paved roads, sidewalks, or other paved areas (CGP Part 2.2.4.d); (3) for inlet protection measures, when sediment accumulates, the filter becomes clogged, and/or performance is compromised (CGP Part 2.2.10.b); and (4) for sediment basins, as necessary to maintain at least half of the design capacity of the basin (CGP Part 2.2.12.f)

² Corrective actions are triggered only for specific conditions (CGP Part 5.1):

1. A stormwater control needs a significant repair or a new or replacement control is needed, or, in accordance with Part 2.1.4.c, you find it necessary to repeatedly (i.e., three (3) or more times) conduct the same routine maintenance fix to the same control at the same location (unless you document in your inspection report under Part 4.7.1.c that the specific reoccurrence of this same problem should still be addressed as a routine maintenance fix under 2.1.4); or
2. A stormwater control necessary to comply with the requirements of this permit was never installed, or was installed incorrectly; or
3. Your discharges are not meeting applicable water quality standards; or
4. A prohibited discharge has occurred (see CGP Part 1.3); or
5. During the discharge from site dewatering activities:
 - a. The weekly average of your turbidity monitoring results exceeds the 50 NTU benchmark (or alternate benchmark if approved by EPA pursuant to Part 3.3.2.b); or
 - b. You observe or you are informed by EPA, State, or local authorities of the presence of the conditions specified in Part 4.6.3.e.

³ If a condition on your site requires a corrective action, you must also fill out a corrective action log found at <https://www.epa.gov/npdes/construction-general-permit-resources-tools-and-templates>. See CGP Part 5.4 for more information.

Section C – Condition and Effectiveness of Pollution Prevention (P2) Practices and Controls (CGP Part 2.3)

(Insert additional rows if needed)

Type and Location of P2 Practices and Controls	Conditions Requiring Routine Maintenance? ¹	If "Yes," How Many Times (Including This Occurrence) Has This Condition Been Identified?	Conditions Requiring Corrective Action? ^{2, 3}	Date on Which Condition First Observed (If Applicable)?	Description of Conditions Observed
1. Sanitary waste facilities, project wide	<input type="checkbox"/> Yes <input checked="" type="checkbox"/> No	N/A	<input type="checkbox"/> Yes <input checked="" type="checkbox"/> No	N/A	No issues noted.
2. Sediment tracking/street sweeping	<input type="checkbox"/> Yes <input checked="" type="checkbox"/> No	N/A	<input type="checkbox"/> Yes <input checked="" type="checkbox"/> No	N/A	No issues noted.
3. Storage handling of materials	<input type="checkbox"/> Yes <input checked="" type="checkbox"/> No	N/A	<input type="checkbox"/> Yes <input checked="" type="checkbox"/> No	N/A	No issues noted.
4. Concrete washout pits	<input type="checkbox"/> Yes <input checked="" type="checkbox"/> No	N/A	<input type="checkbox"/> Yes <input checked="" type="checkbox"/> No	N/A	All concrete washout pits have been removed.

If the same routine maintenance was found to be necessary three or more times for the same control at the same location (including this occurrence), follow the corrective action requirements and record the required information in your corrective action log, or describe here why you believe the specific condition should still be addressed as routine maintenance:

Section D – Stabilization of Exposed Soil (CGP Part 2.2.14)

(Insert additional rows if needed)

Specific Location That Has Been or Will Be Stabilized	Stabilization Method and Applicable Deadline	Stabilization Initiated?	Final Stabilization Criteria Met?	Final Stabilization Photos Taken?	Notes
1. Road shoulder at 156 Forest Avenue near MH #4	Seed & straw Stabilization deadline is 7 days.	<input checked="" type="checkbox"/> Yes <input type="checkbox"/> No If "Yes," date initiated: 10/30/2023	<input checked="" type="checkbox"/> Yes <input type="checkbox"/> No If "Yes," date criteria met: 10/01/2024	<input type="checkbox"/> Yes <input checked="" type="checkbox"/> No	Loam, seed & straw were applied to disturbed road shoulder. Area has revegetated. Revegetation coverage is adequate for CGP ($\geq 70\%$)
2. Hydroseeding within segments 1, 2, 3, 4 & 5 Additional hydroseeding completed within segment 1*	Hydroseeding Stabilization deadline is 7 days.	<input checked="" type="checkbox"/> Yes <input type="checkbox"/> No If "Yes," date initiated: 11/14/2023	<input checked="" type="checkbox"/> Yes <input type="checkbox"/> No If "Yes," date criteria met: 10/01/2024	<input type="checkbox"/> Yes <input checked="" type="checkbox"/> No	Hydroseeding completed within segments 1 – 5. Jute matting completed for portions of the work area within segments 2, 3, 4 & 5 where hydroseeding completed. Areas in segments 1-5 that were hydroseeded in fall of 2023 have revegetated. Area has revegetated. Revegetation coverage is adequate for CGP ($\geq 70\%$)
3. Seeding of shoulders within segment 6	Seed Stabilization deadline is 7 days.	<input checked="" type="checkbox"/> Yes <input type="checkbox"/> No If "Yes," date initiated: 5/28/2024	<input type="checkbox"/> Yes <input checked="" type="checkbox"/> No If "Yes," date criteria met:	<input type="checkbox"/> Yes <input checked="" type="checkbox"/> No	Seed was applied to disturbed segment shoulders during period of inactivity (time of year restriction). Seeding on 5/28/24 was temporary. See row 7 for permanent stabilization/hydroseeding.
4. Seeding of western shoulder of Wilkins Street	Seed Stabilization deadline is 7 days.	<input checked="" type="checkbox"/> Yes <input type="checkbox"/> No If "Yes," date initiated: 6/26/2024	<input type="checkbox"/> Yes <input checked="" type="checkbox"/> No If "Yes," date criteria met: 11/05/2024	<input type="checkbox"/> Yes <input checked="" type="checkbox"/> No	Loam & seed were applied to disturbed road shoulder. Area has revegetated. Revegetation coverage is adequate for CGP ($\geq 70\%$).
5. Jute netting within segment 1 on steeper slopes near Wilkins Street	Jute netting and seed Stabilization deadline is 7 days.	<input checked="" type="checkbox"/> Yes <input type="checkbox"/> No If "Yes," date initiated: 8/29/2024	<input type="checkbox"/> Yes <input checked="" type="checkbox"/> No If "Yes," date criteria met:	<input type="checkbox"/> Yes <input checked="" type="checkbox"/> No	Jute netting was applied to steeper slopes within segment 1 near Wilkins Street.
6. Additional hydroseeding within segment 1	Hydroseed Stabilization deadline is 7 days.	<input checked="" type="checkbox"/> Yes <input type="checkbox"/> No If "Yes," date initiated: 9/05/2024	<input type="checkbox"/> Yes <input checked="" type="checkbox"/> No If "Yes," date criteria met:	<input type="checkbox"/> Yes <input checked="" type="checkbox"/> No	Hydroseeding completed in additional areas of segment 1.

7. Hydroseeding of shoulders within segment 6, both sides of work area.	Hydroseed Stabilization deadline is 7 days.	<input checked="" type="checkbox"/> Yes <input type="checkbox"/> No If "Yes," date initiated: 10/29/2024	<input type="checkbox"/> Yes <input checked="" type="checkbox"/> No If "Yes," date criteria met:	<input type="checkbox"/> Yes <input checked="" type="checkbox"/> No	Hydroseeding was applied to majority of shoulders in segment 6, both sides of work area on 10/29/2024. Hydroseeding applied to remaining shoulders in segment 6 on 10/31/2024.
8. Hydroseeding at MH #12 & MH #13 in segment 5, both sides of work area.	Hydroseed Stabilization deadline is 7 days.	<input checked="" type="checkbox"/> Yes <input type="checkbox"/> No If "Yes," date initiated: 10/31/2024	<input type="checkbox"/> Yes <input checked="" type="checkbox"/> No If "Yes," date criteria met:	<input type="checkbox"/> Yes <input checked="" type="checkbox"/> No	Hydroseeding was applied to disturbed soil at mh#12 & mh#13 in segment 5 on 10/31/2024.
9. Hydroseeding of planting beds & additional disturbed areas within segments 1-5, both sides of work areas.	Hydroseed Stabilization deadline is 7 days.	<input checked="" type="checkbox"/> Yes <input type="checkbox"/> No If "Yes," date initiated:	<input type="checkbox"/> Yes <input checked="" type="checkbox"/> No If "Yes," date criteria met:	<input type="checkbox"/> Yes <input checked="" type="checkbox"/> No	Hydroseeding of planting beds & additional disturbed areas within segments 1-5 is scheduled.

Section E – Description of Discharges (CGP Part 4.6.2)
 (Insert additional rows if needed)

Was a discharge (not including dewatering) occurring from any part of your site at the time of the inspection?⁴ Yes No

If "Yes," for each point of discharge, document the following:

- The visual quality of the discharge.
- The characteristics of the discharge, including color; odor; floating, settled, or suspended solids; foam; oil sheen; and other indicators of stormwater pollutants.
- Signs of the above pollutant characteristics that are visible from your site and attributable to your discharge in receiving waters or in other constructed or natural site drainage features.

Discharge Location	Observations
1.	
2.	
3.	
4.	
5.	

⁴ If a dewatering discharge was occurring, you must conduct a dewatering inspection pursuant to CGP Part 4.3.2 and complete a separate dewatering inspection report.

Section F – Signature and Certification (CGP Part 4.7.2)

"I certify under penalty of law that this document and all attachments were prepared under my direction or supervision in accordance with a system designed to assure that qualified personnel properly gathered and evaluated the information contained therein. Based on my inquiry of the person or persons who manage the system, or those persons responsible for gathering the information, the information contained is, to the best of my knowledge and belief, true, accurate, and complete. I have no personal knowledge that the information submitted is other than true, accurate, and complete. I am aware that there are significant penalties for submitting false information, including the possibility of fine and imprisonment for knowing violations."



MANDATORY: Signature of Operator or "Duly Authorized Representative:"

Signature: <i>Matthew Devlin</i>	Date: 11-12-24
Printed Name: Matt Devlin	Affiliation: Senior Environmental Specialist - Licensing & Permitting - Eversource



OPTIONAL: Signature of Contractor or Subcontractor Senior Environmental Scientist/Compliance Monitor



Signature: <i>Terry Ramborger</i>	Date: 11-12-24
Printed Name: Terry Ramborger, CPSS, CPESC, SPWS & EPA (CGP) Site Inspector	Affiliation: Senior Environmental Scientist/Compliance Monitor

Environmental Monitoring Photographs



		PHOTOGRAPHIC LOG	
Client Name: Eversource		Site Location: Sudbury to Hudson Transmission Reliability Project	Town: Hudson
Photo No.: 1	Date: 11-12-24		
Description: Haugland laydown yard, stored wire on reels, looking westward.			

		PHOTOGRAPHIC LOG	
Client Name: Eversource		Site Location: Sudbury to Hudson Transmission Reliability Project	Town: Hudson
Photo No.: 2	Date: 11-12-24		
Description: Stowe Court laydown yard, looking southward.			

		PHOTOGRAPHIC LOG	
Client Name: Eversource		Site Location: Sudbury to Hudson Transmission Reliability Project	Town: Hudson
Photo No.: 3	Date: 11-12-24		
Description: Bonazzoli laydown yard, Bond working here, looking westward.			



		PHOTOGRAPHIC LOG	
Client Name: Eversource		Site Location: Sudbury to Hudson Transmission Reliability Project	Town: Hudson
Photo No.: 4	Date: 11-12-24		
Description: Haugland working within Forest Avenue at manhole #4 conducting testing work, looking southward.			

Environmental Monitoring Photographs

		PHOTOGRAPHIC LOG	
Client Name: Eversource		Site Location: Sudbury to Hudson Transmission Reliability Project	Town: Hudson
Photo No.: 5	Date: 11-12-24		
Description: Haugland passing through segment 4, existing erosion control, looking eastward.			

		PHOTOGRAPHIC LOG	
Client Name: Eversource		Site Location: Sudbury to Hudson Transmission Reliability Project	Town: Hudson
Photo No.: 6	Date: 11-12-24		
Description: New Wave conducting splicing work within segment 3, handhole #9, looking westward.			

		PHOTOGRAPHIC LOG	
Client Name: Eversource		Site Location: Sudbury to Hudson Transmission Reliability Project	Town: Hudson
Photo No.: 7	Date: 11-12-24		
Description: Work area within segment 5, manhole #11, Bond conducting cleaning work, existing erosion control, looking eastward.			

		PHOTOGRAPHIC LOG	
Client Name: Eversource		Site Location: Sudbury to Hudson Transmission Reliability Project	Town: Hudson
Photo No.: 8	Date: 11-12-24		
Description: Work area within segment 6, ET&L conducting cleanup work, existing erosion control, looking eastward.			

CONSTRUCTION MONITORING REPORT

Sudbury to Hudson Transmission Project



Weekly Storm Event Other Date: **11-12-24** Time: **7:00AM – 2:30PM**

Inspector name(s), title(s), and qualifications: **Gabriella Suazo (SWCA), EPA CGP Certified Inspector**
Others present/affiliation(s): **Eversource; ET&L; Haugland; & AECOM personnel.**
Precipitation/Weather (since last inspection): **Fair, 30s-50s**
Weather conditions (time of inspection & future outlook): **Overcast, 40-50s**
Inspection Location Description (include segment # and stationing): **Segments 7-14 within Sudbury & Sudbury Substation.**
*Storm event info (approx): Start date/time: **N/A** Duration: **N/A**. Amount of rainfall (inches): **N/A**

Project Name:
**Sudbury to Hudson
Transmission Reliability
Project**

Project Location:
**Sudbury, Hudson, Stow, and
Marlborough, MA**

USEPA #:
MAR1003UW

Summary of Activities/Locations Inspected (include segment # and stationing):
Activity noted within Sudbury substation. Haugland conducting testing at Sudbury substation. ET&L resetting historical artifacts and removing tree stumps in segment 11. New Wave working at handhole (HH) #19 in segment 9. All E&S controls also inspected.

Inspection Notes:

Any Significant Discharges of Sediment (or other) or Non-Compliance Actions? Yes No

Identify presence of stockpiles and document when placed and when removed (week maximum for stockpiles) Yes No

Compliance with Previous Observations? Yes No

New Corrective Action Recommendations Yes No


New Routine Maintenance Recommendations? Yes No

ENVIRONMENTAL COMPLIANCE

Compliant with applicable permits and applicable environmental requirements? YES NO If not, explain: _____

Other Comments & Observations

This SWPPP inspection covers Segments 7-14 & Sudbury substation. Balance of SWPPP inspection- Segments 1-6; all laydown yards in Hudson & utility hole areas (Forest Ave.) conducted by Terry Ramborger.


Authorized Signature
Date 11-12-24

CONSTRUCTION MONITORING REPORT

Sudbury to Hudson Transmission Project



EVERSOURCE PROJECT MANAGER

Name: Bill Cooper
Phone: 812-929-3481 (mobile)
Email: bill.cooper@eversource.com

EVERSOURCE ENVIRONMENTAL CONTACT

Name: Matt Devlin
Phone: 508-596-0147
Email: matthew.devlin@eversource.com

EVERSOURCE CONSTRUCTION SUPERVISOR

Name: Matt Lagoy
Phone: 413-320-8752
Email: matthew.lagoy@eversource.com

ENVIRONMENTAL CONSULTANT

Primary Contact (Epsilon Associates)
Name: Marc Bergeron (Epsilon Associates)
Phone: 508-212-0420 (mobile)
Email: mbergeron@epsilonassociates.com

Secondary Contact (SWCA)
Name: Rebecca Weissman (SWCA)
Phone: 339-203-7045
Email: Rebecca.weissman@swca.com

PRIME CONTRACTOR (BOND)

Name: Matt Stock
Phone: 617-512-6766
Email: mstock@bond-civilutility.com

SUB CONTRACTOR (ET & L Corp.)

Name: Jake Matys
Phone: 978-844-2219
Email: jmatys@etlcorp.com

PRIME CONTRACTOR (Haugland)

Name: Peter D'Anna
Phone: 631-767-5808
Email: pdanna@hauglandllc.com

PRIME CONTRACTOR (New Wave)

Name: Dylan Stanford
Phone: 603-782-6046
Email: Dylan.stanford@newwavec.com

Section A – General Information

(If necessary, complete additional inspection reports for each separate inspection location.)

Inspector Information

Inspector Name: Gabriella Suazo

Title: Compliance Monitor, EPA CGP Certified Inspector

Company Name: SWCA Environmental Consultants

Email: gabriella.suazo@swca.com

Address: 153 Cordaville Road, Suite 130, Southborough, MA 01772

Phone Number: 774-287-3158

Inspection Details

Inspection Date: 11-12-24

Inspection Location: This SWPPP inspection covers Segments 7-14 & Sudbury substation. Balance of SWPPP inspection-Segments 1-6; all laydown yards in Hudson & utility hole areas (Forest Ave.) conducted by Terry Ramborger (AECOM).

Inspection Start Time: 7:00AM

Inspection End Time: 2:30PM

Current Phase of Construction: ROW work, cable testing

Weather Conditions During Inspection: Overcast, 40-50s

Did you determine that any portion of your site was unsafe for inspection per CGP Part 4.5? Yes No

If “Yes,” provide the following information:

Location of unsafe conditions:

The conditions that prevented you inspecting this location:

Indicate the required inspection frequency: (Check all that apply. You may be subject to different inspection frequencies in different areas of the site.)

Standard Frequency (CGP Part 4.2):

- At least once every 7 calendar days; **OR**
- Once every 14 calendar days *and* within 24 hours of the occurrence of either:
 - A storm event that produces 0.25 inches or more of rain within a 24-hour period, or
 - A snowmelt discharge from a storm event that produces 3.25 inches or more of snow within a 24-hour period

Increased Frequency (CGP Part 4.3.1) (If site discharges to sediment or nutrient-impaired waters or to waters designated as Tier 2, Tier 2.5, or Tier 3):

- Once every 7 calendar days *and* within 24 hours of the occurrence of either:
 - A storm event that produces 0.25 inches or more of rain within a 24-hour period, or
 - A snowmelt discharge from a storm event that produces 3.25 inches or more of snow within a 24-hour period

Reduced Frequency (CGP Part 4.4):

- For stabilized areas: Twice during first month, no more than 14 calendar days apart; then once per month after first month until permit coverage is terminated
- For stabilized areas on "linear construction sites": Twice during first month, no more than 14 calendar days apart; then once more within 24 hours of the occurrence of either:
 - A storm event that produces 0.25 inches or more of rain within a 24-hour period, or
 - A snowmelt discharge from a storm event that produces 3.25 inches or more of snow within a 24-hour period
- For arid, semi-arid, or drought-stricken areas during seasonally dry periods or during drought: Once per month and within 24 hours of the occurrence of either:
 - A storm event that produces 0.25 inches or more of rain within a 24-hour period, or
 - A snowmelt discharge from a storm event that produces 3.25 inches or more of snow within a 24-hour period
- For frozen conditions where construction activities are being conducted: Once per month

Was this inspection triggered by a storm event producing 0.25 inches or more of rain within a 24-hour period? Yes No

If "Yes," how did you determine whether the storm produced 0.25 inches or more of rain?

- On-site rain gauge: **N/A**
- Weather station representative of site.
Weather station location: **NOAA, Laurence G Hanscomb Field Airport N/A**

Total rainfall amount that triggered the inspection (inches): N/A

Was this inspection triggered by a snowmelt discharge from a storm event producing 3.25 inches or more of snow within a 24-hour period? Yes No

If "Yes," how did you determine whether the storm produced 3.25 inches or more of snow?

- On-site rain gauge
- Weather station representative of site.
Weather station location:

Total snowfall amount that triggered the inspection (inches): N/A

Section B – Condition and Effectiveness of Erosion and Sediment (E&S) Controls (CGP Part 2.2)

(Insert additional rows if needed)

Type and Location of E&S Control	Conditions Requiring Routine Maintenance? ¹	If “Yes,” How Many Times (Including This Occurrence) Has This Condition Been Identified?	Conditions Requiring Corrective Action? ^{2, 3}	Date on Which Condition First Observed (If Applicable)?	Description of Conditions Observed
1. Silt fencing at entrance pads throughout.	<input type="checkbox"/> Yes <input checked="" type="checkbox"/> No	N/A	<input type="checkbox"/> Yes <input checked="" type="checkbox"/> No	N/A	Silt fencing installed per the plan & operating properly segments 7-14.
2. Silt Fencing on ROW in Sudbury	<input type="checkbox"/> Yes <input checked="" type="checkbox"/> No	N/A	<input type="checkbox"/> Yes <input checked="" type="checkbox"/> No	N/A	Silt fencing is installed per the plan & operating properly within segment 7-14.
3. Construction entrance pads	<input type="checkbox"/> Yes <input checked="" type="checkbox"/> No	N/A	<input type="checkbox"/> Yes <input checked="" type="checkbox"/> No	N/A	All construction entrance pads have been removed from segments 7-14.
4. Compost filter tubes in Sudbury	<input type="checkbox"/> Yes <input checked="" type="checkbox"/> No	N/A	<input type="checkbox"/> Yes <input checked="" type="checkbox"/> No	N/A	Compost filter tubes are installed per the plan & operating properly within segments 7-14.
5. Compost Filter tubes at Sudbury Substation	<input type="checkbox"/> Yes <input checked="" type="checkbox"/> No	N/A	<input type="checkbox"/> Yes <input checked="" type="checkbox"/> No	N/A	Tube placed around new stockpile, installed correctly & functioning properly.
6. Inlet protection	<input type="checkbox"/> Yes <input checked="" type="checkbox"/> No	N/A	<input type="checkbox"/> Yes <input checked="" type="checkbox"/> No	N/A	Silt sack inlet protection installed throughout project removed for winter season.
7. Floating silt fencing located at segment 13/14 boundary at Bridge 127 in Sudbury	<input type="checkbox"/> Yes <input checked="" type="checkbox"/> No	N/A	<input type="checkbox"/> Yes <input checked="" type="checkbox"/> No	N/A	Floating silt fencing/turbidity curtain within segments 13/14 at Bridge 127 was removed on 11/08/2024. Compost filter tubes were placed along banks of Hop Brook that were previously protected by floating silt fencing/turbidity curtain.
8. Rock check dams within segments 7, 8, 9, 11, 13 & 14.	<input type="checkbox"/> Yes <input checked="" type="checkbox"/> No	N/A	<input type="checkbox"/> Yes <input checked="" type="checkbox"/> No	N/A	Rock check dams installed & operating properly within segments 8, 9, 11, 13 & 14.
If the same routine maintenance was found to be necessary three or more times for the same control at the same location (including this occurrence), follow the corrective action requirements and record the required information in your corrective action log, or describe here why you believe the specific condition should still be addressed as routine maintenance:					

¹ Routine maintenance includes minor repairs or other upkeep performed to ensure that the site's stormwater controls remain in effective operating condition, not including significant repairs or the need to install a new or replacement control. Routine maintenance is also required for specific conditions: (1) for perimeter controls, whenever sediment has accumulated to half or more the above-ground height of the control (CGP Part 2.2.3.c.i); (2) where sediment has been tracked-out from the site onto paved roads, sidewalks, or other paved areas (CGP Part 2.2.4.d); (3) for inlet protection measures, when sediment accumulates, the filter becomes clogged, and/or performance is compromised (CGP Part 2.2.10.b); and (4) for sediment basins, as necessary to maintain at least half of the design capacity of the basin (CGP Part 2.2.12.f)

²Corrective actions are triggered only for specific conditions (CGP Part 5.1):

1. A stormwater control needs a significant repair or a new or replacement control is needed, or, in accordance with Part 2.1.4.c, you find it necessary to repeatedly (i.e., three (3) or more times) conduct the same routine maintenance fix to the same control at the same location (unless you document in your inspection report under Part 4.7.1.c that the specific reoccurrence of this same problem should still be addressed as a routine maintenance fix under 2.1.4); or
2. A stormwater control necessary to comply with the requirements of this permit was never installed, or was installed incorrectly; or
3. Your discharges are not meeting applicable water quality standards; or
4. A prohibited discharge has occurred (see CGP Part 1.3); or
5. During the discharge from site dewatering activities:
 - a. The weekly average of your turbidity monitoring results exceeds the 50 NTU benchmark (or alternate benchmark if approved by EPA pursuant to Part 3.3.2.b); or
 - b. You observe or you are informed by EPA, State, or local authorities of the presence of the conditions specified in Part 4.6.3.e.

³If a condition on your site requires a corrective action, you must also fill out a corrective action log found at <https://www.epa.gov/npdcs/construction-general-permit-resources-tools-and-templates>. See CGP Part 5.4 for more information.

Section C – Condition and Effectiveness of Pollution Prevention (P2) Practices and Controls (CGP Part 2.3) (Insert additional rows if needed)					
Type and Location of P2 Practices and Controls	Conditions Requiring Routine Maintenance? ¹	If “Yes,” How Many Times (Including This Occurrence) Has This Condition Been Identified?	Conditions Requiring Corrective Action? ^{2, 3}	Date on Which Condition First Observed (If Applicable)?	Description of Conditions Observed
1. Sanitary waste facilities, project wide	<input type="checkbox"/> Yes <input checked="" type="checkbox"/> No	N/A	<input type="checkbox"/> Yes <input checked="" type="checkbox"/> No	N/A	No issues noted.
2. Sediment tracking/street sweeping	<input type="checkbox"/> Yes <input checked="" type="checkbox"/> No	N/A	<input type="checkbox"/> Yes <input checked="" type="checkbox"/> No	N/A	No issues noted.
3. Storage handling of materials	<input type="checkbox"/> Yes <input checked="" type="checkbox"/> No	N/A	<input type="checkbox"/> Yes <input checked="" type="checkbox"/> No	N/A	“Metal only” Dumpster at area above Sudbury Substation removed.
4. Concrete washout station at Sudbury substation	<input type="checkbox"/> Yes <input checked="" type="checkbox"/> No	N/A	<input type="checkbox"/> Yes <input checked="" type="checkbox"/> No	N/A	Designated concrete washout station in the parking/storage area has been removed.
5. Concrete washout stations for bridge 127	<input type="checkbox"/> Yes <input checked="" type="checkbox"/> No	N/A	<input type="checkbox"/> Yes <input checked="" type="checkbox"/> No	N/A	Designated concrete washout pits installed in segment 14 have been removed.
6. Concrete washout stations for bridge 128	<input type="checkbox"/> Yes <input checked="" type="checkbox"/> No	N/A	<input type="checkbox"/> Yes <input checked="" type="checkbox"/> No	N/A	Designated concrete washout pits installed in segment 8 have been removed.
<p>If the same routine maintenance was found to be necessary three or more times for the same control at the same location (including this occurrence), follow the corrective action requirements and record the required information in your corrective action log, or describe here why you believe the specific condition should still be addressed as routine maintenance:</p>					

Section D – Stabilization of Exposed Soil (CGP Part 2.2.14)

(Insert additional rows if needed)

Specific Location That Has Been or Will Be Stabilized	Stabilization Method and Applicable Deadline	Stabilization Initiated?	Final Stabilization Criteria Met?	Final Stabilization Photos Taken?	Notes
1. Areas where invasive species removal has been completed to date within segment 14	Seed & straw Stabilization deadline is 7 days.	<input checked="" type="checkbox"/> Yes <input type="checkbox"/> No If "Yes," date initiated: 7/24/2023	<input checked="" type="checkbox"/> Yes <input type="checkbox"/> No If "Yes," date criteria met: 10/1/2024	<input type="checkbox"/> Yes <input checked="" type="checkbox"/> No	Seed & straw have been applied to areas where invasive plants have been removed within segment 14. Removal within segment 14, progressing west to east. Area has revegetated. Revegetation coverage is adequate for CGP (>70%)
2. Areas where invasive species removal has been completed to date near bridge 128 within segments 7 & 8	Seed & straw Stabilization deadline is 7 days.	<input checked="" type="checkbox"/> Yes <input type="checkbox"/> No If "Yes," date initiated: 8/4/2023 10/20/2023	<input checked="" type="checkbox"/> Yes <input type="checkbox"/> No If "Yes," date criteria met: 10/1/2024	<input type="checkbox"/> Yes <input checked="" type="checkbox"/> No	Seed & straw have been applied to areas where invasive plants have been removed near bridge 128 within segments 7 & 8. Two rounds, as noted. Area has revegetated. Revegetation coverage is adequate for CGP (>70%)
3. Areas where invasive species removal has been completed to date within segment 11	Seed & straw Stabilization deadline is 7 days.	<input checked="" type="checkbox"/> Yes <input type="checkbox"/> No If "Yes," date initiated: 9/18/2023	<input checked="" type="checkbox"/> Yes <input type="checkbox"/> No If "Yes," date criteria met: 10/1/2024	<input type="checkbox"/> Yes <input checked="" type="checkbox"/> No	Seed & straw have been applied to areas where invasive plants have been removed within segment 11. Area has revegetated. Revegetation coverage is adequate for CGP (>70%)
4. Areas where invasive species removal has been completed to date within segment 10	Seed & straw Stabilization deadline is 7 days.	<input checked="" type="checkbox"/> Yes <input type="checkbox"/> No If "Yes," date initiated: 9/19/2023	<input checked="" type="checkbox"/> Yes <input type="checkbox"/> No If "Yes," date criteria met: 10/1/2024	<input type="checkbox"/> Yes <input checked="" type="checkbox"/> No	Seed & straw have been applied to areas where invasive plants have been removed within segment 10. Area has revegetated. Revegetation coverage is adequate for CGP (>70%)
5. Areas where invasive species removal has been completed to date within segments 8 & 9	Seed & straw Stabilization deadline is 7 days.	<input checked="" type="checkbox"/> Yes <input type="checkbox"/> No If "Yes," date initiated: 10/3/2023	<input checked="" type="checkbox"/> Yes <input type="checkbox"/> No If "Yes," date criteria met: 10/1/2024	<input type="checkbox"/> Yes <input checked="" type="checkbox"/> No	Seed & straw have been applied to areas where invasive plants have been removed within segments 8 & 9. Area has revegetated. Revegetation coverage is adequate for CGP (>70%)
6. Wetland replication area within segment 14 completed	Seed & straw Stabilization deadline is 7 days.	<input checked="" type="checkbox"/> Yes <input type="checkbox"/> No If "Yes," date initiated: 10/31/2023 10/18/2024	<input type="checkbox"/> Yes <input checked="" type="checkbox"/> No If "Yes," date criteria met:	<input type="checkbox"/> Yes <input checked="" type="checkbox"/> No	Seed & straw have been applied to the wetland replication area within segment 14. Area revegetated, but was disturbed and seeded again 10/18/2024

7. Seeding of shoulders within segment 7	Seed Stabilization deadline is 7 days.	<input checked="" type="checkbox"/> Yes <input type="checkbox"/> No If "Yes," date initiated: 5/28/2024	<input checked="" type="checkbox"/> Yes <input checked="" type="checkbox"/> No If "Yes," date criteria met:	<input type="checkbox"/> Yes <input checked="" type="checkbox"/> No	Seed was applied to disturbed segment shoulders during period of inactivity (time of year restriction). Seeding on 5/28/2024 was temporary. See row 16 for permanent stabilization/hydroseeding.
8. Hydroseeding of shoulders within segment 8 both sides off work area	Hydroseed Stabilization deadline is 7 days.	<input type="checkbox"/> Yes <input type="checkbox"/> No If "Yes," date initiated: 8/26/2024	<input checked="" type="checkbox"/> Yes <input type="checkbox"/> No If "Yes," date criteria met: 10/1/2024	<input type="checkbox"/> Yes <input type="checkbox"/> No	Hydroseed was applied to recently loamed shoulders. Portions of segment have adequate revegetation for CGP ($\geq 70\%$) as of 10/1/2024. See row 15 for portions of this segment that have not yet reached stabilization threshold.
9. Hydroseeding of shoulders within segment 9 both sides of work area	Hydroseed Stabilization deadline is 7 days.	<input checked="" type="checkbox"/> Yes <input type="checkbox"/> No If "Yes," date initiated: 7/11/2024	<input checked="" type="checkbox"/> Yes <input type="checkbox"/> No If "Yes," date criteria met: 10/1/2024	<input type="checkbox"/> Yes <input checked="" type="checkbox"/> No	Hydroseed was applied to recently loamed shoulders. Portions of segment have adequate revegetation for CGP ($\geq 70\%$) as of 10/1/2024. See row 15 for portions of this segment that have not yet reached stabilization threshold.
10. Hydroseeding of shoulders within segment 10 both sides of work area	Hydroseed Stabilization deadline is 7 days.	<input checked="" type="checkbox"/> Yes <input type="checkbox"/> No If "Yes," date initiated: 7/22/2024	<input checked="" type="checkbox"/> Yes <input type="checkbox"/> No If "Yes," date criteria met: 10/1/2024	<input type="checkbox"/> Yes <input checked="" type="checkbox"/> No	Hydroseed was applied to recently loamed shoulders. Portions of segment have adequate revegetation for CGP ($\geq 70\%$) as of 10/1/2024. See row 15 for portions of this segment that have not yet reached stabilization threshold.
11. Hydroseeding of shoulders within segment 11 both sides of work area	Hydroseed Stabilization deadline is 7 days.	<input checked="" type="checkbox"/> Yes <input type="checkbox"/> No If "Yes," date initiated: 7/19/2024	<input checked="" type="checkbox"/> Yes <input type="checkbox"/> No If "Yes," date criteria met: 10/1/2024	<input type="checkbox"/> Yes <input checked="" type="checkbox"/> No	Hydroseed was applied to recently loamed shoulders. Portions of segment have adequate revegetation for CGP ($\geq 70\%$) as of 10/1/2024. See row 15 for portions of this segment that have not yet reached stabilization threshold.
12. Hydroseeding of shoulders within segment 12 both sides of work area	Hydroseed Stabilization deadline is 7 days.	<input checked="" type="checkbox"/> Yes <input type="checkbox"/> No If "Yes," date initiated: 7/31/2024	<input checked="" type="checkbox"/> Yes <input type="checkbox"/> No If "Yes," date criteria met: 10/1/2024	<input type="checkbox"/> Yes <input checked="" type="checkbox"/> No	Hydroseed was applied to recently loamed shoulders. Portions of segment have adequate revegetation for CGP ($\geq 70\%$) as of 10/1/2024. See row 15 for portions of this segment that have not yet reached stabilization threshold.

13. Hydroseeding of shoulders within segment 13 both sides of work area	Hydroseed Stabilization deadline is 7 days.	<input checked="" type="checkbox"/> Yes <input type="checkbox"/> No If "Yes," date initiated: 7/31/2024	<input checked="" type="checkbox"/> Yes <input type="checkbox"/> No If "Yes," date criteria met: 10/1/2024	<input type="checkbox"/> Yes <input checked="" type="checkbox"/> No	Hydroseed was applied to recently loamed shoulders. Portions of segment have adequate revegetation for CGP ($\geq 70\%$) as of 10/1/2024. See row 15 for portions of this segment that have not yet reached stabilization threshold.
14. Hydroseeding of shoulders within segment 14 both sides of work area	Hydroseed Stabilization deadline is 7 days.	<input checked="" type="checkbox"/> Yes <input type="checkbox"/> No If "Yes," date initiated: 7/31/2024	<input checked="" type="checkbox"/> Yes <input type="checkbox"/> No If "Yes," date criteria met: 10/1/2024	<input type="checkbox"/> Yes <input checked="" type="checkbox"/> No	Hydroseed was applied to recently loamed shoulders. Portions of segment have adequate revegetation for CGP ($\geq 70\%$) as of 10/1/2024. See row 15 for portions of this segment that have not yet reached stabilization threshold.
15. Hydroseeding of planting beds and additional disturbed areas within segments 8-14 both sides of work areas	Hydroseed Stabilization deadline is 7 days.	<input checked="" type="checkbox"/> Yes <input type="checkbox"/> No If "Yes," date initiated: 10/25/2024	<input type="checkbox"/> Yes <input checked="" type="checkbox"/> No If "Yes," date criteria met:	<input type="checkbox"/> Yes <input checked="" type="checkbox"/> No	Hydroseed was applied to planting beds and any additional disturbed areas within segments 8-14.
16. Hydroseeding of shoulders within segment 7 both sides of work area	Hydroseed Stabilization deadline is 7 days.	<input checked="" type="checkbox"/> Yes <input type="checkbox"/> No If "Yes," date initiated: 10/29/2024	<input type="checkbox"/> Yes <input checked="" type="checkbox"/> No If "Yes," date criteria met:	<input type="checkbox"/> Yes <input checked="" type="checkbox"/> No	Hydroseed was applied to recently loamed shoulders within segment 7.

Section E – Description of Discharges (CGP Part 4.6.2)

(Insert additional rows if needed)

Was a discharge (not including dewatering) occurring from any part of your site at the time of the inspection?⁴ Yes No

If “Yes,” for each point of discharge, document the following:

- The visual quality of the discharge.
- The characteristics of the discharge, including color; odor; floating, settled, or suspended solids; foam; oil sheen; and other indicators of stormwater pollutants.
- Signs of the above pollutant characteristics that are visible from your site and attributable to your discharge in receiving waters or in other constructed or natural site drainage features.

Discharge Location	Observations
1.	
2.	
3.	
4.	
5.	

⁴ If a dewatering discharge was occurring, you must conduct a dewatering inspection pursuant to CGP Part 4.3.2 and complete a separate dewatering inspection report.

Section F – Signature and Certification (CGP Part 4.7.2)

"I certify under penalty of law that this document and all attachments were prepared under my direction or supervision in accordance with a system designed to assure that qualified personnel properly gathered and evaluated the information contained therein. Based on my inquiry of the person or persons who manage the system, or those persons directly responsible for gathering the information, the information contained is, to the best of my knowledge and belief, true, accurate, and complete. I have no personal knowledge that the information submitted is other than true, accurate, and complete. I am aware that there are significant penalties for submitting false information, including the possibility of fine and imprisonment for knowing violations."



MANDATORY: Signature of Operator or "Duly Authorized Representative:"



Signature: <i>Matthew Devlin</i>	Date: 11-12-24
Printed Name: Matt Devlin	Affiliation: Senior Environmental Specialist - Licensing & Permitting - Eversource



OPTIONAL: Signature of Contractor or Subcontractor Senior Environmental Scientist/Compliance Monitor



Signature: <i>Gabriella Suazo</i>	Date: 11-12-24
Printed Name: Gabriella Suazo, EPA CGP Certified Inspector	Affiliation: Compliance Monitor – SWCA Environmental Consultants

Environmental Monitoring Photographs



		PHOTOGRAPHIC LOG	
Client Name: Eversource		Site Location: Sudbury to Hudson Transmission Reliability Project	Town: Sudbury
Photo No.: 1	Date: 11-12-24		
Description: View of ET&L removing stumps in segment 11. Facing west.			

		PHOTOGRAPHIC LOG	
Client Name: Eversource		Site Location: Sudbury to Hudson Transmission Reliability Project	Town: Sudbury
Photo No.: 2	Date: 11-12-24		
Description: View of ET&L resetting historical artifacts in segment 11. Facing east.			


		PHOTOGRAPHIC LOG	
Client Name: Eversource		Site Location: Sudbury to Hudson Transmission Reliability Project	Town: Sudbury
Photo No.: 3	Date: 11-12-24		
Description: View of New Wave working in handhole #19 within segment 9. Facing east.			


		PHOTOGRAPHIC LOG	
Client Name: Eversource		Site Location: Sudbury to Hudson Transmission Reliability Project	Town: Sudbury
Photo No.: 4	Date: 11-12-24		
Description: View of testing trailer arriving at Sudbury substation. Facing east.			

Environmental Monitoring Photographs

		PHOTOGRAPHIC LOG	
Client Name: Eversource		Site Location: Sudbury to Hudson Transmission Reliability Project	Town: Sudbury
Photo No.: 5	Date: 11-12-24		
Description: View of testing trailer set up at Sudbury substation. Facing southeast.			

		PHOTOGRAPHIC LOG	
Client Name: Eversource		Site Location: Sudbury to Hudson Transmission Reliability Project	Town: Sudbury
Photo No.: 6	Date: 11-12-24		
Description: View of bridge 127. Floating silt fence/ turbidity curtain has been removed and compost filter tubes have been placed on the bank. Facing west.			

Epsilon ASSOCIATES INC.		PHOTOGRAPHIC LOG	
Client Name: Eversource		Site Location: Sudbury to Hudson Transmission Reliability Project	Town: Sudbury
Photo No.: 7	Date: 11-12-24		
Description: View of erosion controls and construction fencing within segment 12. Facing west.			

Epsilon ASSOCIATES INC.		PHOTOGRAPHIC LOG	
Client Name: Eversource		Site Location: Sudbury to Hudson Transmission Reliability Project	Town: Sudbury
Photo No.: 8	Date: 11-12-24		
Description: View of silt fence within segment 7. Facing west.			