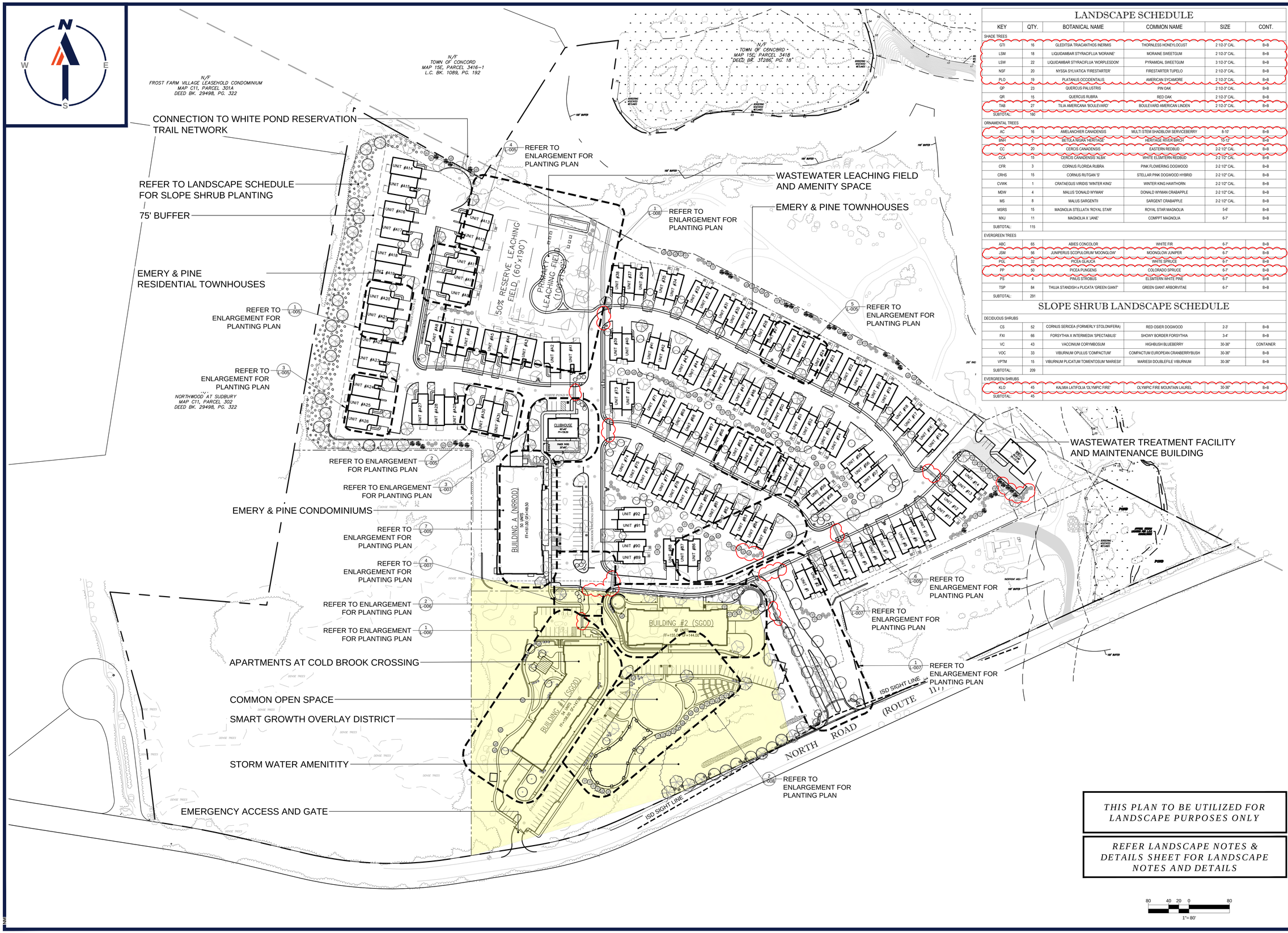

LANDSCAPE SCHEDULE

KEY	QTY.	BOTANICAL NAME	COMMON NAME	SIZE	CONT.
SHADE TREES					
GTI	16	GLEDITSIA TRIACANTHOS INERMIS	THORNLESS HONEYLOCUST	2 1/2-3" CAL.	B+B
LSM	18	LIQUIDAMBAR STYRACIFLUA 'MORAINE'	MORAINE SWEETGUM	2 1/2-3" CAL.	B+B
LSW	22	LIQUIDAMBAR STYRACIFLUA 'WORPLESDON'	PYRAMIDAL SWEETGUM	3 1/2-3" CAL.	B+B
NSF	20	NYSSA SYLVATICA 'FIRESTARTER'	FIRESTARTER TUPELO	2 1/2-3" CAL.	B+B
PLO	19	PLATANUS OCCIDENTALIS	AMERICAN SYCAMORE	2 1/2-3" CAL.	B+B
QP	23	QUERCUS PALUSTRIS	PIN OAK	2 1/2-3" CAL.	B+B
QR	15	QUERCUS RUBRA	RED OAK	2 1/2-3" CAL.	B+B
TAB	27	TILIA AMERICANA 'BOULEVARD'	BOULEVARD AMERICAN LINDEN	2 1/2-3" CAL.	B+B
SUBTOTAL:	160				
ORNAMENTAL TREES					
AC	16	AMELANCHIER CANADENSIS	MULTI STEM SHADBLOW SERVICEBERRY	8-10'	B+B
BNH	7	BETULA NIGRA 'HERITAGE'	HERITAGE RIVER BIRCH	10-12'	B+B
CC	20	CERCIS CANADENSIS	EASTERN REDBUD	2-2 1/2" CAL.	B+B
CCA	13	CERCIS CANADENSIS 'ALBA'	WHITE ELSMTERN REDBUD	2-2 1/2" CAL.	B+B
CFR	3	CORNUS FLORIDA RUBRA	PINK FLOWERING DOGWOOD	2-2 1/2" CAL.	B+B
CRHS	15	CORNUS RUTGAN 'S'	STELLAR PINK DOGWOOD HYBRID	2-2 1/2" CAL.	B+B
CVWK	1	CRATAEGUS VIRIDIS 'WINTER KING'	WINTER KING HAWTHORN	2-2 1/2" CAL.	B+B
MDW	4	MALUS 'DONALD WYMAN'	DONALD WYMAN CRABAPPLE	2-2 1/2" CAL.	B+B
MS	8	MALUS SARGENTII	SARGENT CRABAPPLE	2-2 1/2" CAL.	B+B
MSRS	15	MAGNOLIA STELLATA 'ROYAL STAR'	ROYAL STAR MAGNOLIA	5-6'	B+B
MKJ	11	MAGNOLIA X 'JANE'	COMPPT MAGNOLIA	6-7'	B+B
SUBTOTAL:	115				
EVERGREEN TREES					
ABC	65	ABIES CONCOLOR	WHITE FIR	6-7'	B+B
JSM	56	JUNIPERUS SCOPULORUM 'MOONGLOW'	MOONGLOW JUNIPER	6-7'	B+B
PGL	32	PICEA GLAUCA	WHITE SPRUCE	6-7'	B+B
PP	50	PICEA PUNGENS	COLORADO SPRUCE	6-7'	B+B
PS	4	PINUS STROBUS	ELSMTERN WHITE PINE	6-7'	B+B
TSP	84	THUJA STANDISH x PLICATA 'GREEN GIANT'	GREEN GIANT ARBORVITAE	6-7'	B+B
SUBTOTAL:	291				

SLOPE SHRUB LANDSCAPE SCHEDULE

DECIDUOUS SHRUBS					
CS	52	CORNUS SERICEA (FORMERLY STOLONIFERA)	RED OSIER DOGWOOD	2-3'	B+B
FXI	66	FORSYTHIA X INTERMEDIA 'SPECTABILIS'	SHOWY BORDER FORSYTHIA	3-4'	B+B
VC	43	VACCINIUM CORYMBOSUM	HIGHBUSH BLUEBERRY	30-36"	CONTAINER
VOC	33	VIBURNUM OPULUS 'COMPACTUM'	COMPACTUM EUROPEAN CRANBERRYBUSH	30-36"	B+B
VPTM	15	VIBURNUM PLICATUM TOMENTOSUM 'MARIESII'	MARIESII DOUBLEFILE VIBURNUM	30-36"	B+B
SUBTOTAL:	209				
EVERGREEN SHRUBS					
KLO	45	KALMIA LATIFOLIA 'OLYMPIC FIRE'	OLYMPIC FIRE MOUNTAIN LAUREL	30-36"	B+B
SUBTOTAL:	45				

THIS PLAN TO BE UTILIZED FOR LANDSCAPE PURPOSES ONLY

REFER LANDSCAPE NOTES & DETAILS SHEET FOR LANDSCAPE NOTES AND DETAILS

80 40 20 0 80
1"= 80'

BOHLER™

SITE CIVIL AND CONSULTING ENGINEERING
LAND SURVEYING
PROGRAM MANAGEMENT
LANDSCAPE ARCHITECTURE
SUSTAINABLE DESIGN
PERMITTING SERVICES
TRANSPORTATION SERVICES

THE INFORMATION, DESIGN AND CONTENT OF THIS PLAN ARE PROPRIETARY AND SHALL NOT BE COPIED OR USED FOR ANY PURPOSE WITHOUT PRIOR WRITTEN AUTHORIZATION FROM BOHLER. ONLY APPROVED, SIGNED AND SEALED PLANS SHALL BE UTILIZED FOR CONSTRUCTION PURPOSES.

REVISIONS

REV	DATE	COMMENT	DRAWN BY / CHECKED BY
1	06/10/2020	PER PLANNING BOARD COMMENTS	NEM / LF

811 Know what's below. Call before you dig.

ALWAYS CALL 811

It's fast. It's free. It's the law.

PERMIT SET

THIS DRAWING IS INTENDED FOR MUNICIPAL AND/OR AGENCY REVIEW AND APPROVAL. IT IS NOT INTENDED AS A CONSTRUCTION DOCUMENT UNLESS INDICATED OTHERWISE.

PROJECT No.: W201030
DRAWN BY: RK
CHECKED BY: MM
DATE: 03/11/2020
CAD I.D.: W201030_SS1

PROJECT:

PROPOSED LANDSCAPE PLAN DOCUMENTS

FOR

QUARRY NORTH ROAD LLC.

PROPOSED DEVELOPMENT

NORTH ROAD
SUDBURY, MA

BOHLER

352 TURNPIKE ROAD
SOUTHBOROUGH, MA 01772
Phone: (508) 480-9900
Fax: (508) 480-9080
www.BohlerEngineering.com

M.J. MRVA
REGISTERED LANDSCAPE ARCHITECT
MASSACHUSETTS No. 1217
RHODE ISLAND No. 419
NEW YORK No. 002359
NEW HAMPSHIRE No. 189
CONNECTICUT No. 1268
MARYLAND No. 4948

SHEET TITLE:

OVERALL LANDSCAPE PLAN

SHEET NUMBER:

L-001

REVISION 1 - 06/10/2020

P:\2019\W201030\DRAWINGS\PLAN SETS\REV1\W201030_SS1----LAYOUT: L-001-LAND OVERALL

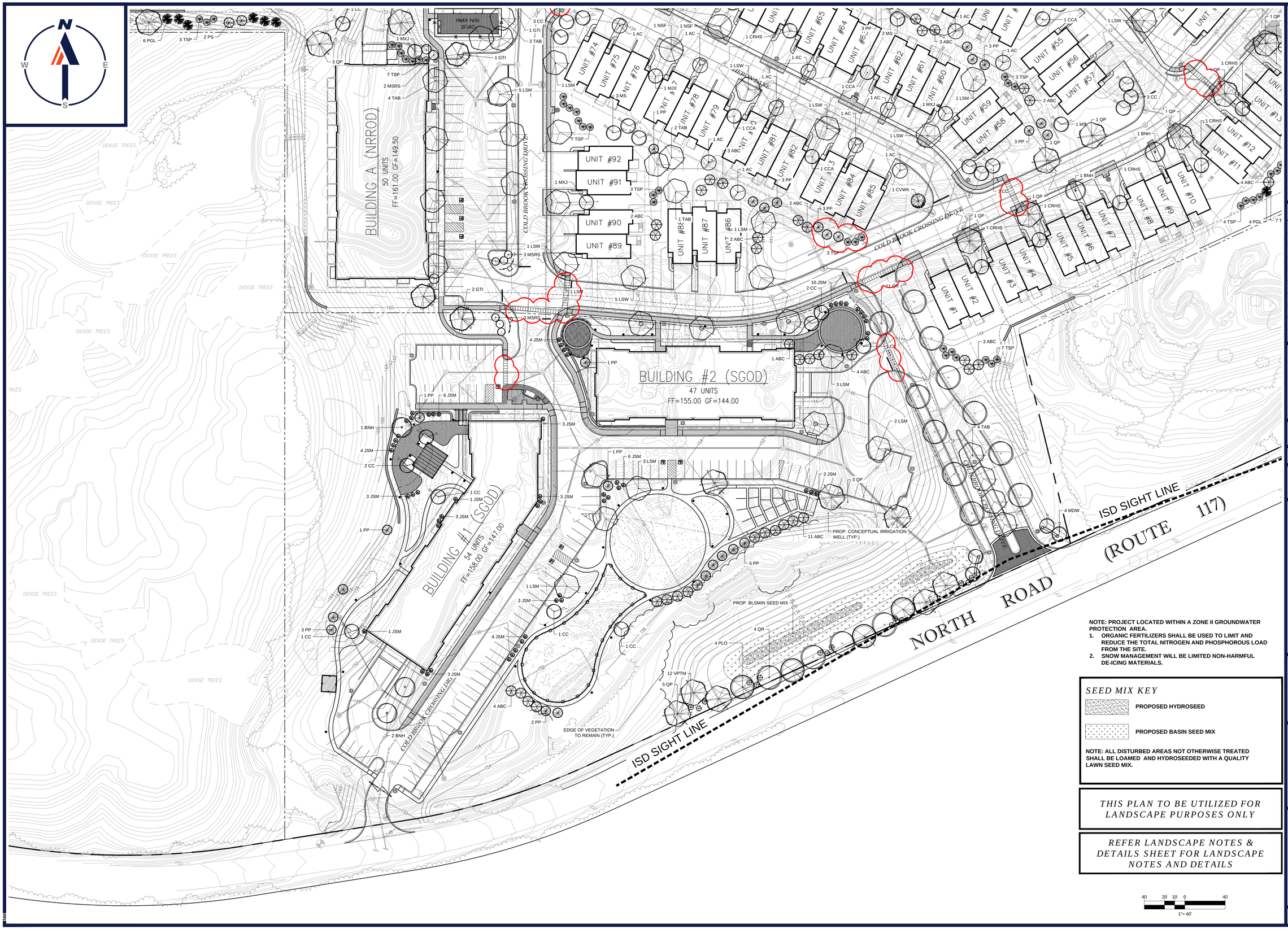

NOTE: PROJECT LOCATED WITHIN A ZONE II GROUNDWATER PROTECTION AREA.

1. ORGANIC FERTILIZERS SHALL BE USED TO LIMIT AND REDUCE THE TOTAL NITROGEN AND PHOSPHOROUS LOAD FROM THE SITE.
2. SNOW MANAGEMENT WILL BE LIMITED NON-HARMFUL DE-ICING MATERIALS.

SEED MIX KEY

PROPOSED HYDROSEED

PROPOSED BASIN SEED MIX

NOTE: ALL DISTURBED AREAS NOT OTHERWISE TREATED SHALL BE LOAMED AND HYDROSEEDED WITH A QUALITY LAWN SEED MIX.

THIS PLAN TO BE UTILIZED FOR LANDSCAPE PURPOSES ONLY

REFER LANDSCAPE NOTES & DETAILS SHEET FOR LANDSCAPE NOTES AND DETAILS

40 20 10 0 40

1"= 40'

BOHLER

SITE CIVIL AND CONSULTING ENGINEERING
LAND SURVEYING
PROGRAM MANAGEMENT
LANDSCAPE ARCHITECTURE
SUSTAINABLE DESIGN
PERMITTING SERVICES
TRANSPORTATION SERVICES

THE INFORMATION, DESIGN AND CONTENT OF THIS PLAN ARE PROPRIETARY AND SHALL NOT BE COPIED OR USED FOR ANY PURPOSE WITHOUT PRIOR WRITTEN AUTHORIZATION FROM BOHLER. ONLY APPROVED, SIGNED AND SEALED PLANS SHALL BE UTILIZED FOR CONSTRUCTION PURPOSES.
BOHLER

REVISIONS

REV	DATE	COMMENT	DRAWN BY / CHECKED BY
1	06/10/2020	PER PLANNING BOARD COMMENTS	NEM / LF

ALWAYS CALL 811
It's fast. It's free. It's the law.

PERMIT SET

THIS DRAWING IS INTENDED FOR MUNICIPAL AND/OR AGENCY REVIEW AND APPROVAL. IT IS NOT INTENDED AS A CONSTRUCTION DOCUMENT UNLESS INDICATED OTHERWISE.

PROJECT No.:	W201030
DRAWN BY:	RK
CHECKED BY:	MM
DATE:	03/11/2020
CAD I.D.:	W201030_SS1

PROJECT:

PROPOSED LANDSCAPE PLAN DOCUMENTS

FOR

QUARRY NORTH ROAD LLC.

PROPOSED DEVELOPMENT

NORTH ROAD
SUDBURY, MA

BOHLER
352 TURNPIKE ROAD
SOUTHBOROUGH, MA 01772
Phone: (508) 480-9900
Fax: (508) 480-9080
www.BohlerEngineering.com

M.J. MRVA
REGISTERED LANDSCAPE ARCHITECT
MASSACHUSETTS No. 1217
RHODE ISLAND No. 419
NEW YORK No. 002359
NEW HAMPSHIRE No. 109
CONNECTICUT No. 1224
MAINE No. 4040

SHEET TITLE:

LANDSCAPE PLAN A

SHEET NUMBER:

L-002

REVISION 1 - 06/10/2020

P:\2019\W201030\DRAWING\PLAN SET\SREV1\W201030_SS1----LAYOUT L-002-LAND A

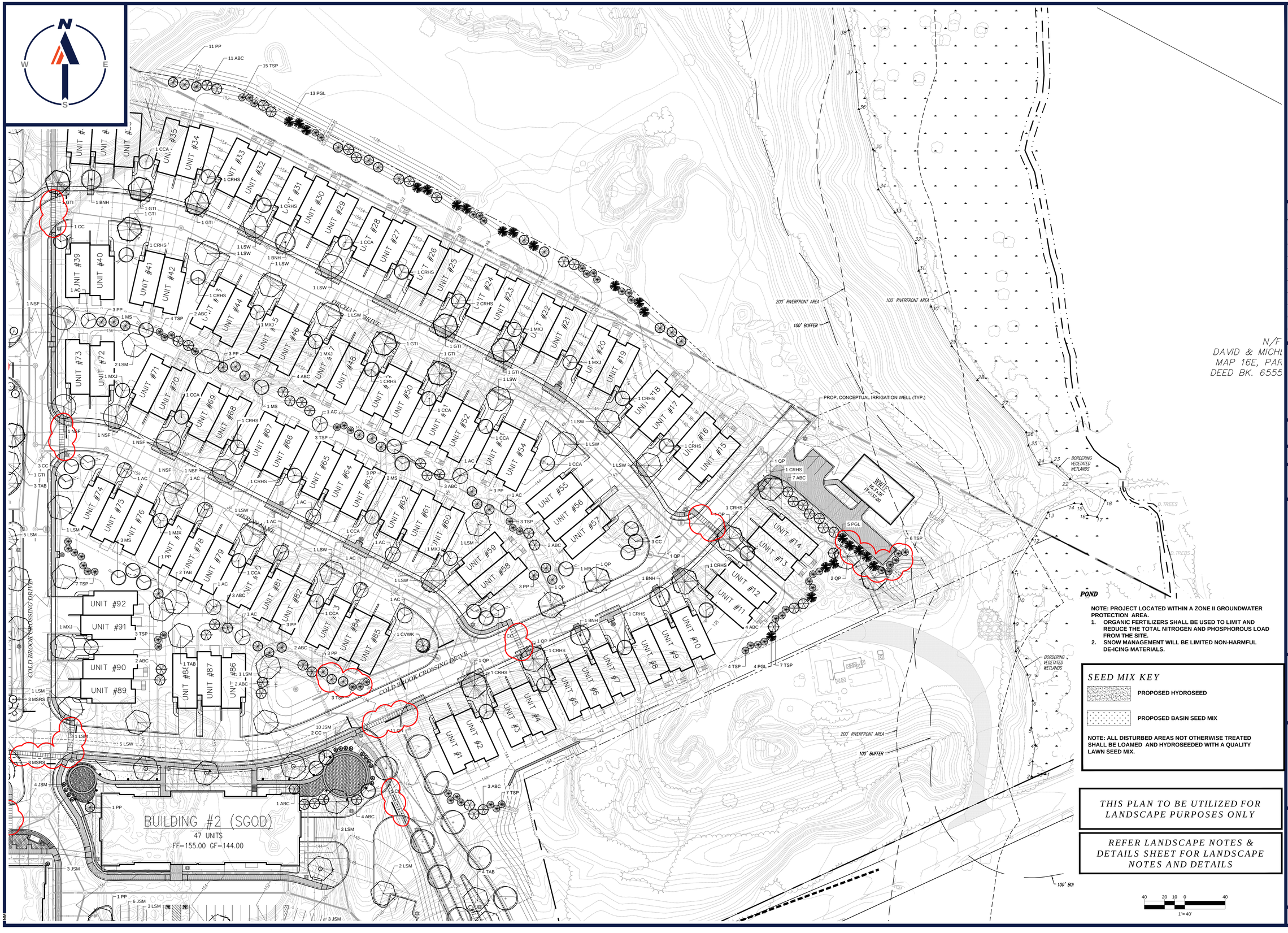

NOTE: PROJECT LOCATED WITHIN A ZONE II GROUNDWATER PROTECTION AREA.

1. ORGANIC FERTILIZERS SHALL BE USED TO LIMIT AND REDUCE THE TOTAL NITROGEN AND PHOSPHOROUS LOAD FROM THE SITE.
2. SNOW MANAGEMENT WILL BE LIMITED NON-HARMFUL DE-ICING MATERIALS.

SEED MIX KEY

PROPOSED HYDROSEED

PROPOSED BASIN SEED MIX

NOTE: ALL DISTURBED AREAS NOT OTHERWISE TREATED SHALL BE LOAMED AND HYDROSEEDED WITH A QUALITY LAWN SEED MIX.

THIS PLAN TO BE UTILIZED FOR LANDSCAPE PURPOSES ONLY

REFER LANDSCAPE NOTES & DETAILS SHEET FOR LANDSCAPE NOTES AND DETAILS

40 20 10 0 40
1"= 40'

BOHLER™

SITE CIVIL AND CONSULTING ENGINEERING
LAND SURVEYING
PROGRAM MANAGEMENT
LANDSCAPE ARCHITECTURE
SUSTAINABLE DESIGN
PERMITTING SERVICES
TRANSPORTATION SERVICES

THE INFORMATION, DESIGN AND CONTENT OF THIS PLAN ARE PROPRIETARY AND SHALL NOT BE COPIED OR USED FOR ANY PURPOSE WITHOUT PRIOR WRITTEN AUTHORIZATION FROM BOHLER. ONLY APPROVED, SIGNED AND SEALED PLANS SHALL BE UTILIZED FOR CONSTRUCTION PURPOSES.
© 2020 BOHLER

REVISIONS

REV	DATE	COMMENT	DRAWN BY / CHECKED BY
1	06/10/2020	PER PLANNING BOARD COMMENTS	NEM / LF

Know what's below. Call before you dig.
ALWAYS CALL 811
It's fast. It's free. It's the law.

PERMIT SET

THIS DRAWING IS INTENDED FOR MUNICIPAL AND/OR AGENCY REVIEW AND APPROVAL. IT IS NOT INTENDED AS A CONSTRUCTION DOCUMENT UNLESS INDICATED OTHERWISE.

PROJECT No.:	W201030
DRAWN BY:	RK
CHECKED BY:	MM
DATE:	03/11/2020
CAD I.D.:	W201030_SS1

PROJECT:

PROPOSED LANDSCAPE PLAN DOCUMENTS

FOR

QUARRY NORTH ROAD LLC.

PROPOSED DEVELOPMENT

NORTH ROAD
SUDBURY, MA

BOHLER
352 TURNPIKE ROAD
SOUTHBOROUGH, MA 01772
Phone: (508) 480-9900
Fax: (508) 480-9080
www.BohlerEngineering.com

M.J. MRVA
REGISTERED LANDSCAPE ARCHITECT
MASSACHUSETTS No. 1217
RHODE ISLAND No. 419
NEW YORK No. 002359
NEW HAMPSHIRE No. 109
CONNECTICUT No. 1299
MAINE No. 1343

SHEET TITLE:

LANDSCAPE PLAN B

SHEET NUMBER:

L-003

REVISION 1 - 06/10/2020

P:\2019\W201030\DRAWINGS\PLAN SETS\REV1\W201030_SS1 ---- LAYOUT: L-003-LAND B

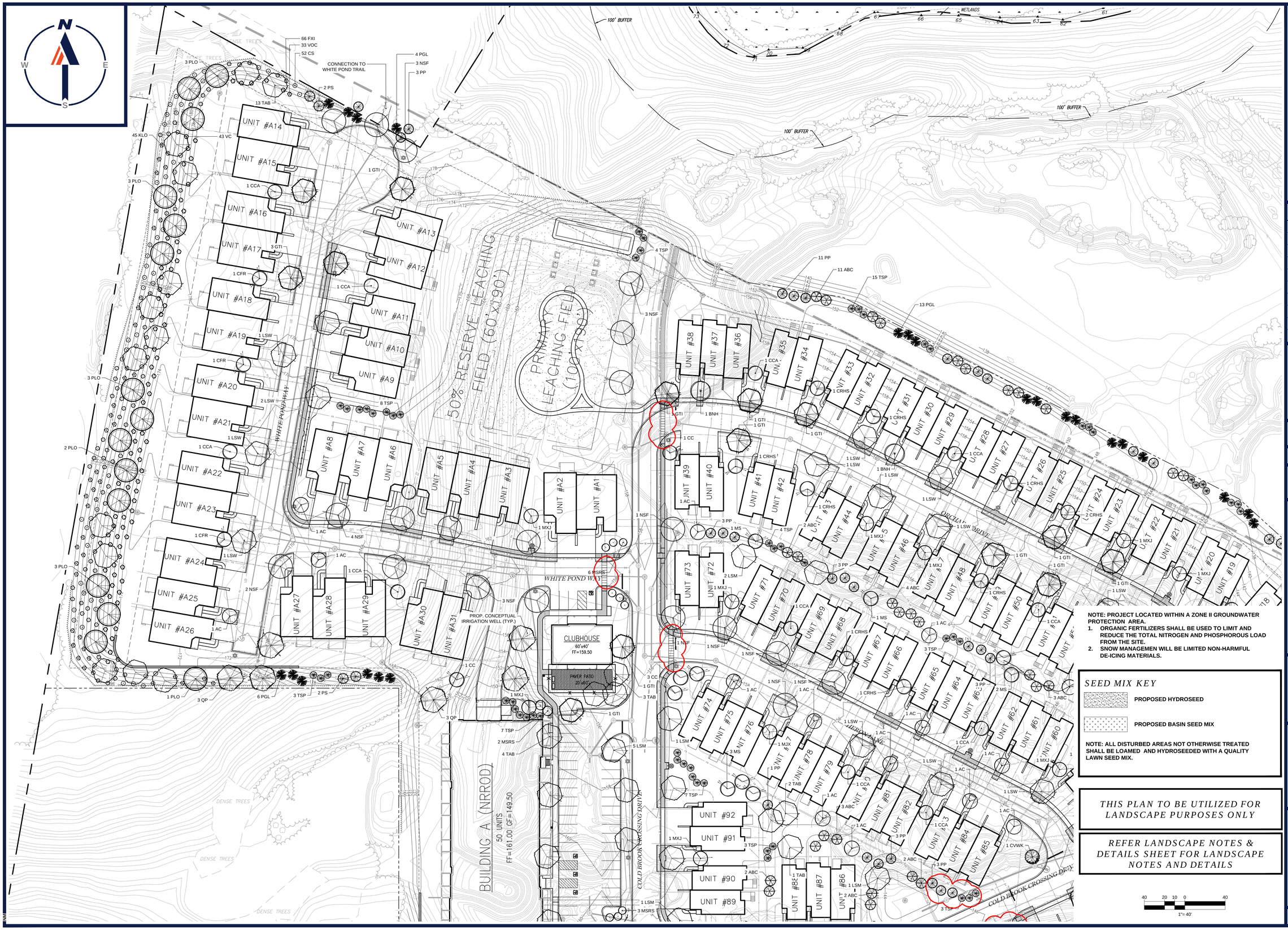

NOTE: PROJECT LOCATED WITHIN A ZONE II GROUNDWATER PROTECTION AREA.

1. ORGANIC FERTILIZERS SHALL BE USED TO LIMIT AND REDUCE THE TOTAL NITROGEN AND PHOSPHOROUS LOAD FROM THE SITE.
2. SNOW MANAGEMEN WILL BE LIMITED NON-HARMFUL DE-ICING MATERIALS.

SEED MIX KEY

PROPOSED HYDROSEED

PROPOSED BASIN SEED MIX

NOTE: ALL DISTURBED AREAS NOT OTHERWISE TREATED SHALL BE LOAMED AND HYDROSEEDED WITH A QUALITY LAWN SEED MIX.

THIS PLAN TO BE UTILIZED FOR LANDSCAPE PURPOSES ONLY

REFER LANDSCAPE NOTES & DETAILS SHEET FOR LANDSCAPE NOTES AND DETAILS

40 20 10 0 40

1"= 40'

P:\2019\W201030\DRAWINGS\PLAN SETS\REV1\W201030_SS1-----LAYOUT: L-004-LAND C

BOHLER™

SITE CIVIL AND CONSULTING ENGINEERING
LAND SURVEYING
PROGRAM MANAGEMENT
LANDSCAPE ARCHITECTURE
SUSTAINABLE DESIGN
PERMITTING SERVICES
TRANSPORTATION SERVICES

THE INFORMATION, DESIGN AND CONTENT OF THIS PLAN ARE PROPRIETARY AND SHALL NOT BE COPIED OR USED FOR ANY PURPOSE WITHOUT PRIOR WRITTEN AUTHORIZATION FROM BOHLER. ONLY APPROVED, SIGNED AND SEALED PLANS SHALL BE UTILIZED FOR CONSTRUCTION PURPOSES.

REVISIONS

REV	DATE	COMMENT	DRAWN BY / CHECKED BY
1	06/10/2020	PER PLANNING BOARD COMMENTS	NEM / LF

811 Know what's below. Call before you dig.

ALWAYS CALL 811

It's fast. It's free. It's the law.

PERMIT SET

THIS DRAWING IS INTENDED FOR MUNICIPAL AND/OR AGENCY REVIEW AND APPROVAL. IT IS NOT INTENDED AS A CONSTRUCTION DOCUMENT UNLESS INDICATED OTHERWISE.

PROJECT No.:	W201030
DRAWN BY:	RK
CHECKED BY:	MM
DATE:	03/11/2020
CAD I.D.:	W201030_SS1

PROJECT:

PROPOSED LANDSCAPE PLAN DOCUMENTS

FOR

QUARRY NORTH ROAD LLC.

PROPOSED DEVELOPMENT

NORTH ROAD
SUDBURY, MA

BOHLER

352 TURNPIKE ROAD
SOUTHBOROUGH, MA 01772
Phone: (508) 480-9900
Fax: (508) 480-9080
www.BohlerEngineering.com

M.J. MRVA

REGISTERED LANDSCAPE ARCHITECT
MASSACHUSETTS No. 1217
RHODE ISLAND No. 419
NEW YORK No. 002359
NEW HAMPSHIRE No. 189
CONNECTICUT No. 1258
MARYLAND No. 4848

SHEET TITLE:

LANDSCAPE PLAN C

SHEET NUMBER:

L-004

REVISION 1 - 06/10/2020

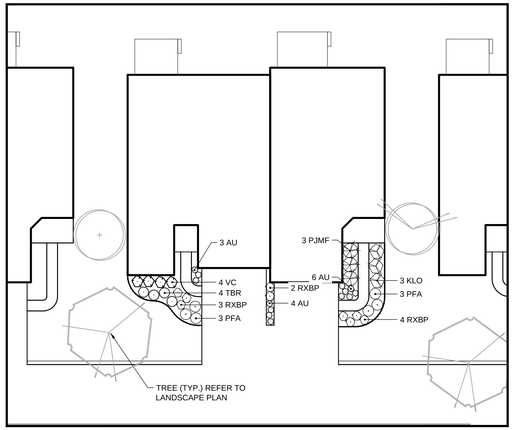

LANDSCAPE SCHEDULE

KEY	QTY.	BOTANICAL NAME	COMMON NAME	SIZE	CONT.
DECIDUOUS SHRUBS					
PFA	6	POTENTILLA FRUTICOSA 'ABBOTSWOOD'	ABBOTSWOOD CINQUEFOIL	18-24"	CONTAINER
VC	4	VACCINIUM CORYMBOSUM	HIGHBUSH BLUEBERRY	30-36"	CONTAINER
SUBTOTAL:	10				
EVERGREEN SHRUBS					
KLO	3	KALMIA LATIFOLIA 'OLYMPIC FIRE'	OLYMPIC FIRE MOUNTAIN LAUREL	30-36"	B+B
PJMF	3	PIERIS JAPONICA 'MOUNTAIN FIRE'	MOUNTAIN FIRE JAPANESE ANDROMEDA	30-36"	B+B
RXBP	9	RHODODENDRON X GABLE 'BLAAUW'S PINK'	'BLAAUW'S PINK' AZALEA	18-24"	CONTAINER
TBR	4	TAXUS BACCATA 'REPANDENS'	SPREADING ENGLISH YEW	18-24"	B+B
SUBTOTAL:	19				
GROUND COVERS					
AU	13	ARCTOSTAPHYLOS UVA-URSI	BEARBERRY	12-15"	CONTAINER
SUBTOTAL:	13				

1 PROTOTYPICAL AGE RESTRICTED DUPLEX UNIT PLANTING PLAN ENLARGEMENT - TYPE 1
SCALE: 1" = 20'

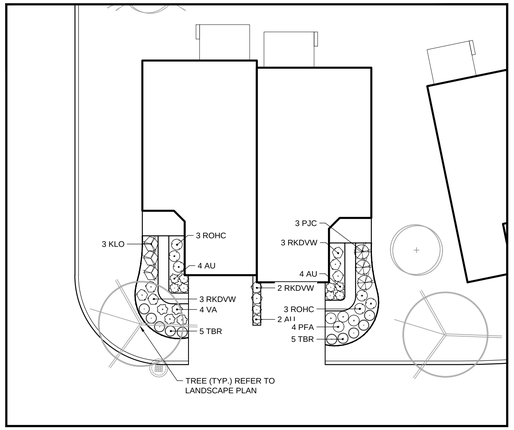

LANDSCAPE SCHEDULE

KEY	QTY.	BOTANICAL NAME	COMMON NAME	SIZE	CONT.
DECIDUOUS SHRUBS					
PFA	4	POTENTILLA FRUTICOSA 'ABBOTSWOOD'	ABBOTSWOOD CINQUEFOIL	18-24"	CONTAINER
VA	4	VACCINIUM ANGUSTIFOLIUM	LOWBUSH BLUEBERRY	15-18"	CONTAINER
SUBTOTAL:	8				
EVERGREEN SHRUBS					
KLO	3	KALMIA LATIFOLIA 'OLYMPIC FIRE'	OLYMPIC FIRE MOUNTAIN LAUREL	30-36"	B+B
PJC	3	PIERIS JAPONICA COMPPTA	DWARF JAPANESE ANDROMEDA	30-36"	B+B
RKDVW	8	RHODODENDRON X KURUME 'DELAWARE VALLEY WHITE'	'DELAWARE VALLEY WHITE' AZALEA	18-24"	CONTAINER
ROHC	6	RHODODENDERON X OBTUSUM 'HINO CRIMSON'	HINO CRIMSON AZALEA	18-24"	CONTAINER
TBR	10	TAXUS BACCATA 'REPANDENS'	SPREADING ENGLISH YEW	18-24"	B+B
SUBTOTAL:	30				
GROUND COVERS					
AU	10	ARCTOSTAPHYLOS UVA-URSI	BEARBERRY	12-15"	CONTAINER
SUBTOTAL:	10				

2 PROTOTYPICAL AGE RESTRICTED DUPLEX UNIT PLANTING PLAN ENLARGEMENT - TYPE 2
SCALE: 1" = 20'

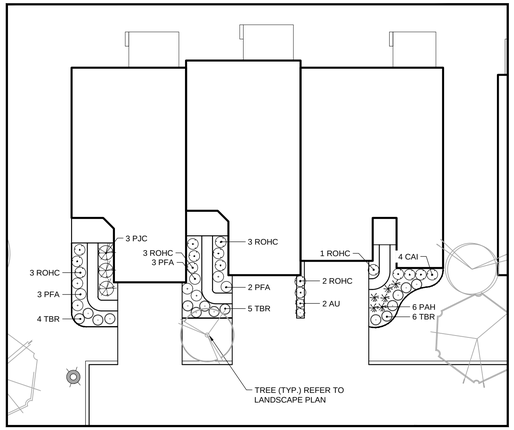

LANDSCAPE SCHEDULE

KEY	QTY.	BOTANICAL NAME	COMMON NAME	SIZE	CONT.
DECIDUOUS SHRUBS					
CAI	4	CORNUS ALBA 'IVORY HALO'	VARIEGATED RED TWIG DOGWOOD	2-3'	B+B
PFA	8	POTENTILLA FRUTICOSA 'ABBOTSWOOD'	ABBOTSWOOD CINQUEFOIL	18-24"	CONTAINER
SUBTOTAL:	12				
EVERGREEN SHRUBS					
PJC	3	PIERIS JAPONICA COMPPTA	DWARF JAPANESE ANDROMEDA	30-36"	B+B
ROHC	12	RHODODENDERON X OBTUSUM 'HINO CRIMSON'	HINO CRIMSON AZALEA	18-24"	CONTAINER
TBR	15	TAXUS BACCATA 'REPANDENS'	SPREADING ENGLISH YEW	18-24"	B+B
SUBTOTAL:	30				
GROUND COVERS					
AU	2	ARCTOSTAPHYLOS UVA-URSI	BEARBERRY	12-15"	CONTAINER
SUBTOTAL:	2				
ORNAMENTAL GRLSMSES					
PAH	6	PENNISETUM ALOPECUROIDES 'HAMELN'	DWARF FOUNTAIN GRLSMS	2 GAL.	CONTAINER
SUBTOTAL:	6				

3 PROTOTYPICAL AGE RESTRICTED TRIPLEX UNIT PLANTING PLAN ENLARGEMENT - TYPE 1
SCALE: 1" = 20'

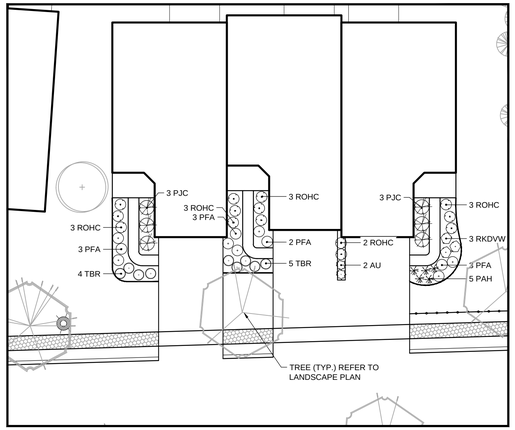

LANDSCAPE SCHEDULE

KEY	QTY.	BOTANICAL NAME	COMMON NAME	SIZE	CONT.
DECIDUOUS SHRUBS					
PFA	11	POTENTILLA FRUTICOSA 'ABBOTSWOOD'	ABBOTSWOOD CINQUEFOIL	18-24"	CONTAINER
SUBTOTAL:	11				
EVERGREEN SHRUBS					
PJC	6	PIERIS JAPONICA COMPPTA	DWARF JAPANESE ANDROMEDA	30-36"	B+B
RKDVW	3	RHODODENDRON X KURUME 'DELAWARE VALLEY WHITE'	'DELAWARE VALLEY WHITE' AZALEA	18-24"	CONTAINER
ROHC	14	RHODODENDERON X OBTUSUM 'HINO CRIMSON'	HINO CRIMSON AZALEA	18-24"	CONTAINER
TBR	9	TAXUS BACCATA 'REPANDENS'	SPREADING ENGLISH YEW	18-24"	B+B
SUBTOTAL:	32				
GROUND COVERS					
AU	2	ARCTOSTAPHYLOS UVA-URSI	BEARBERRY	12-15"	CONTAINER
SUBTOTAL:	2				
ORNAMENTAL GRLSMSES					
PAH	5	PENNISETUM ALOPECUROIDES 'HAMELN'	DWARF FOUNTAIN GRLSMS	2 GAL.	CONTAINER
SUBTOTAL:	5				

4 PROTOTYPICAL AGE RESTRICTED TRIPLEX UNIT PLANTING PLAN ENLARGEMENT - TYPE 2
SCALE: 1" = 20'

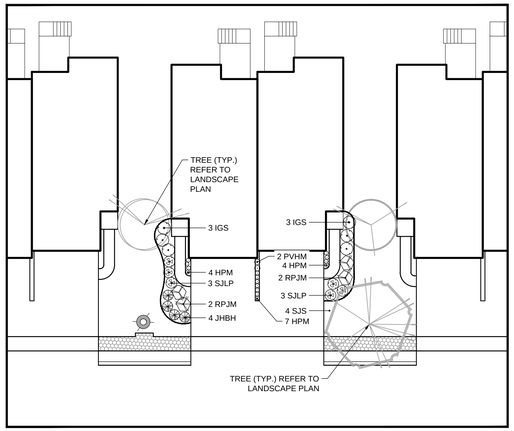

LANDSCAPE SCHEDULE

KEY	QTY.	BOTANICAL NAME	COMMON NAME	SIZE	CONT.
DECIDUOUS SHRUBS					
SJLP	6	SPIRAEA JAPONICA 'LITTLE PRINCESS'	LITTLE PRINCESS SPIREA	15-18"	CONTAINER
SUBTOTAL:	6				
EVERGREEN SHRUBS					
IGS	6	ILEX GLABRA 'SHAMROCK'	SHAMROCK INKBERRY HOLLY	24-30"	B+B
RPJM	4	RHODODENDRON CAROLINIANA X PJM	PJM RHODODENDRON	24-30"	B+B
SUBTOTAL:	10				
GROUND COVERS					
JHBH	4	JUNIPERUS HORIZONTALIS 'BAR HARBOR'	BAR HARBOR CREEPING JUNIPER	15-18" SPRD.	CONTAINER
SUBTOTAL:	4				
PERENNIALS					
HPM	15	HEMEROCALLIS 'PARDON ME'	PARDON ME DAYLILY	2 GAL.	CONTAINER
SUBTOTAL:	15				
ORNAMENTAL GRLSMSES					
PVHM	2	PANICUM VIRGATUM 'HEAVY METAL'	HEAVY METAL SWITCH GRLSMS	2 GAL.	CONTAINER
SUBTOTAL:	2				

5 PROTOTYPICAL TOWN HOME DUPLEX UNIT PLANTING PLAN ENLARGEMENT
SCALE: 1" = 20'

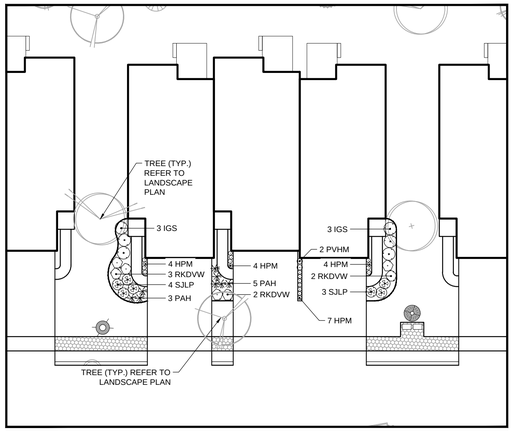

LANDSCAPE SCHEDULE

KEY	QTY.	BOTANICAL NAME	COMMON NAME	SIZE	CONT.
DECIDUOUS SHRUBS					
SJLP	7	SPIRAEA JAPONICA 'LITTLE PRINCESS'	LITTLE PRINCESS SPIREA	15-18"	CONTAINER
SUBTOTAL:	7				
EVERGREEN SHRUBS					
IGS	6	ILEX GLABRA 'SHAMROCK'	SHAMROCK INKBERRY HOLLY	24-30"	B+B
RKDVW	7	RHODODENDRON X KURUME 'DELAWARE VALLEY WHITE'	'DELAWARE VALLEY WHITE' AZALEA	18-24"	CONTAINER
SUBTOTAL:	13				
PERENNIALS					
HPM	19	HEMEROCALLIS 'PARDON ME'	PARDON ME DAYLILY	2 GAL.	CONTAINER
SUBTOTAL:	19				
ORNAMENTAL GRLSMSES					
PAH	8	PENNISETUM ALOPECUROIDES 'HAMELN'	DWARF FOUNTAIN GRLSMS	2 GAL.	CONTAINER
PVHM	2	PANICUM VIRGATUM 'HEAVY METAL'	HEAVY METAL SWITCH GRLSMS	2 GAL.	CONTAINER
SUBTOTAL:	10				

6 PROTOTYPICAL TOWN HOME TRIPLEX UNIT PLANTING PLAN ENLARGEMENT
SCALE: 1" = 20'

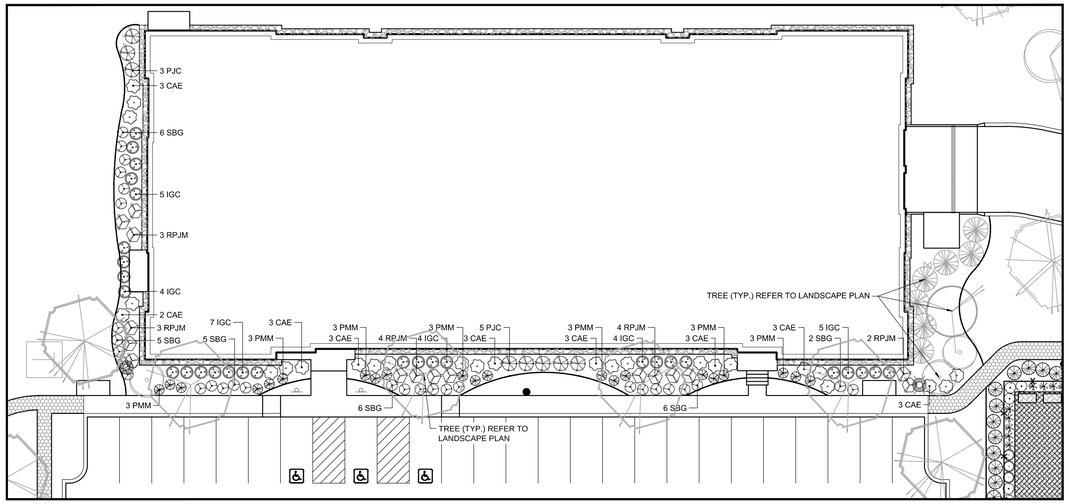

LANDSCAPE SCHEDULE

KEY	QTY.	BOTANICAL NAME	COMMON NAME	SIZE	CONT.
DECIDUOUS SHRUBS					
CAE	26	CORNUS ALBA 'ELEGANTISSIMA'	VARIEGATED RED TWIG DOGWOOD	2-3'	B+B
SBG	30	SPIRAEA X BUMALDA 'GOLDFLAME'	GOLD FLAME SPIREA	15-18"	CONTAINER
SUBTOTAL:	56				
EVERGREEN SHRUBS					
IGC	29	ILEX GLABRA 'COMPPTA'	DWARF INKBERRY HOLLY	24-30"	B+B
PJC	8	PIERIS JAPONICA COMPPTA	DWARF JAPANESE ANDROMEDA	30-36"	B+B
PMM	21	PINUS MUGO MUGUS	DWARF MUGO PINE	18-24"	CONTAINER
RPJM	16	RHODODENDRON CAROLINIANA X PJM	PJM RHODODENDRON	24-30"	B+B
SUBTOTAL:	74				

7 50-UNIT AGE RESTRICTED CONDOMINIUM PLANTING PLAN ENLARGEMENT
SCALE: 1" = 20'

P:\2019\W201030\DRAWINGS\PLAN SETS\REV1\W201030_SS1----LAYOUT: L-005-LAND ENLRG I

BOHLER™

SITE CIVIL AND CONSULTING ENGINEERING
LAND SURVEYING
PROGRAM MANAGEMENT
LANDSCAPE ARCHITECTURE
SUSTAINABLE DESIGN
PERMITTING SERVICES
TRANSPORTATION SERVICES

THE INFORMATION, DESIGN AND CONTENT OF THIS PLAN ARE PROPRIETARY AND SHALL NOT BE COPIED OR USED FOR ANY PURPOSE WITHOUT PRIOR WRITTEN AUTHORIZATION FROM BOHLER. ONLY APPROVED, SIGNED AND SEALED PLANS SHALL BE UTILIZED FOR CONSTRUCTION PURPOSES.
© BOHLER

REVISIONS

REV	DATE	COMMENT	DRAWN BY / CHECKED BY
1	06/10/2020	PER PLANNING BOARD COMMENTS	NEM / LF

Know what's below. Call before you dig.
ALWAYS CALL 811
It's fast. It's free. It's the law.

PERMIT SET

THIS DRAWING IS INTENDED FOR MUNICIPAL AND/OR AGENCY REVIEW AND APPROVAL. IT IS NOT INTENDED AS A CONSTRUCTION DOCUMENT UNLESS INDICATED OTHERWISE.

PROJECT No.:	W201030
DRAWN BY:	RK
CHECKED BY:	MM
DATE:	03/11/2020
CAD I.D.:	W201030_SS1

PROJECT:

PROPOSED LANDSCAPE PLAN DOCUMENTS

FOR

QUARRY NORTH ROAD LLC.

PROPOSED DEVELOPMENT

NORTH ROAD SUDBURY, MA

BOHLER
352 TURNPIKE ROAD
SOUTHBOROUGH, MA 01772
Phone: (508) 480-9900
Fax: (508) 480-9080
www.BohlerEngineering.com

M.J. MRVA
REGISTERED LANDSCAPE ARCHITECT
MASSACHUSETTS No. 1217
RHODE ISLAND No. 419
NEW YORK No. 002359
NEW HAMPSHIRE No. 189
CONNECTICUT No. 1258
MARYLAND No. 4843

SHEET TITLE:

LANDSCAPE PLAN ENLARGEMENTS

SHEET NUMBER:

L-005

REVISION 1 - 06/10/2020

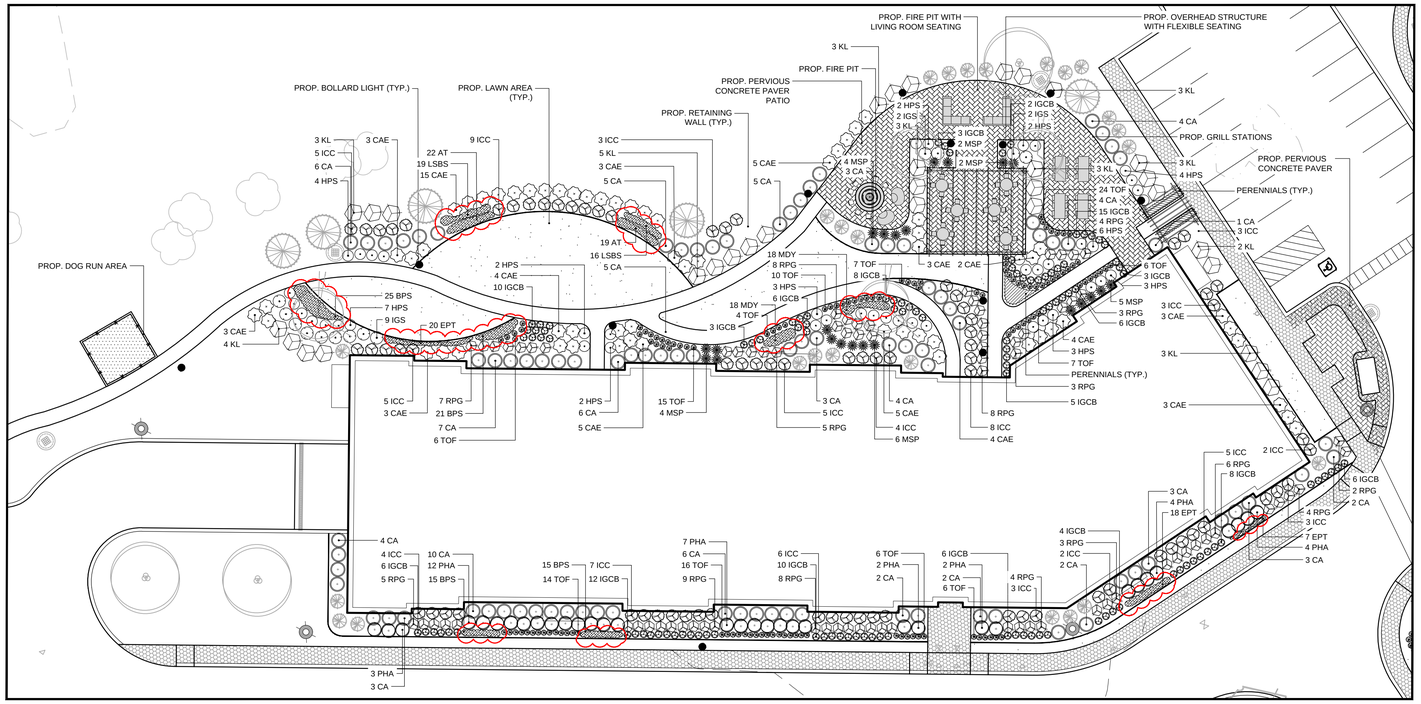

1 APARTMENTS AT COLD BROOK CROSSING BUILDING 1 PLANTING PLAN ENLARGEMENT

SCALE: 1" = 20'

LANDSCAPE SCHEDULE

KEY	QTY.	BOTANICAL NAME	COMMON NAME	SIZE	CONT.
DECIDUOUS SHRUBS					
CA	90	CLETHRA ALNIFOLIA	SUMMERSWEET CLETHRA	24-30"	CONTAINER
CAE	61	CORNUS ALBA 'ELEGANTISSIMA'	VARIEGATED RED TWIG DOGWOOD	2-3'	B+B
HPS	44	HYPERICUM PATULUM 'SUNBURST'	SUNBURST ST. JOHNSWORT	18-24"	CONTAINER
PHA	34	PHYSOCARPUS OPULIFOLIUS 'ANGEL'	ANGEL NINEBARK	24-30"	CONTAINER
SUBTOTAL:	229				
EVERGREEN SHRUBS					
ICC	76	ILEX CRENATA 'COMPACTA'	COMPACT JAPANESE HOLLY	24-30"	CONTAINER
IGCB	113	ILEX GLABRA 'GEM BOX'	DWARF INKBERRY HOLLY	18-24"	CONTAINER
IGS	13	ILEX GLABRA 'SHAMROCK'	SHAMROCK INKBERRY HOLLY	24-30"	B+B
KL	32	KALMIA LATIFOLIA	MOUNTAIN LAUREL	30-36"	B+B
RPG	79	RHODODENDRON 'PURPLE GEM'	PURPLE GEM RHODODENDRON	24-30"	CONTAINER
TOF	123	THUJA OCCIDENTALIS 'FIRE CHIEF'	DWARF GREEN ARBORVITAE	18-24"	B+B
SUBTOTAL:	436				
PERENNIALS					
AT	41	ASCLEPIAS TUBEROSA	BUTTERFLY WEED	2 GAL.	CONTAINER
BPS	76	BAPTISIA 'PURPLE SMOKE'	FALSE INDIGO	2 GAL.	CONTAINER
EPT	45	ECHINACEA PURPUREA 'TIKI TORCH'	CONEFLOWER	2 GAL.	CONTAINER
LSBS	35	LIATRIS SPICATA 'BLAZING STAR'	BLAZING STAR GAYFEATHER	2 GAL.	CONTAINER
MDY	36	MONARDA DIDYMA	MONARDA	2 GAL.	CONTAINER
SUBTOTAL:	233				
ORNAMENTAL GRASSES					
MSP	23	MISCHANTHUS SINENSIS 'PURPURASCENS'	MAIDEN FLAME GRASS	2 GAL.	CONTAINER
SUBTOTAL:	23				

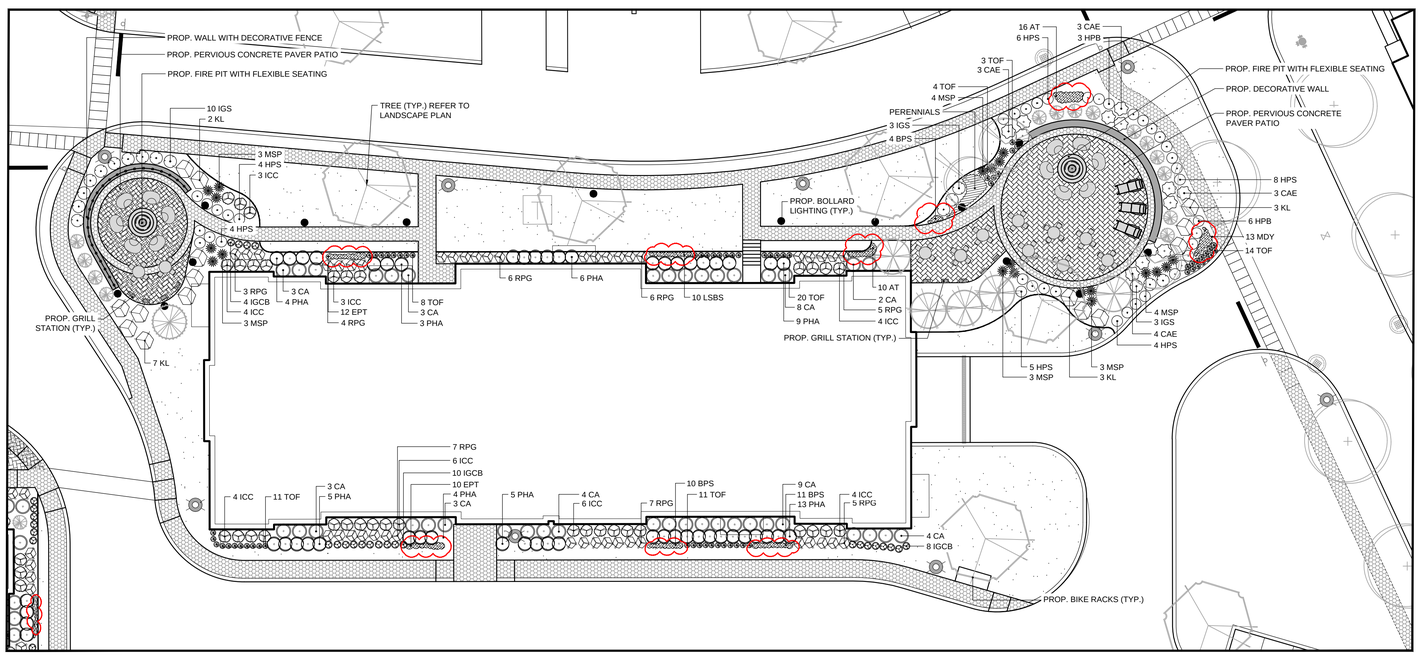

2 APARTMENTS AT COLD BROOK CROSSING BUILDING 2 PLANTING PLAN ENLARGEMENT

SCALE: 1" = 20'

LANDSCAPE SCHEDULE

KEY	QTY.	BOTANICAL NAME	COMMON NAME	SIZE	CONT.
DECIDUOUS SHRUBS					
CA	39	CLETHRA ALNIFOLIA	SUMMERSWEET CLETHRA	24-30"	CONTAINER
CAE	13	CORNUS ALBA 'ELEGANTISSIMA'	VARIEGATED RED TWIG DOGWOOD	2-3'	B+B
HPB	9	HYDRANGEA PANICULATA 'BOBO'	BOBO HYDRANGEA	18-24"	CONTAINER
HPS	32	HYPERICUM PATULUM 'SUNBURST'	SUNBURST ST. JOHNSWORT	18-24"	CONTAINER
PHA	48	PHYSOCARPUS OPULIFOLIUS 'ANGEL'	ANGEL NINEBARK	24-30"	CONTAINER
SUBTOTAL:	141				
EVERGREEN SHRUBS					
ICC	34	ILEX CRENATA 'COMPACTA'	COMPACT JAPANESE HOLLY	24-30"	CONTAINER
IGCB	22	ILEX GLABRA 'GEM BOX'	DWARF INKBERRY HOLLY	18-24"	CONTAINER
IGS	16	ILEX GLABRA 'SHAMROCK'	SHAMROCK INKBERRY HOLLY	24-30"	B+B
KL	15	KALMIA LATIFOLIA	MOUNTAIN LAUREL	30-36"	B+B
RPG	43	RHODODENDRON 'PURPLE GEM'	PURPLE GEM RHODODENDRON	24-30"	CONTAINER
TOF	64	THUJA OCCIDENTALIS 'FIRE CHIEF'	DWARF GREEN ARBORVITAE	18-24"	B+B
SUBTOTAL:	194				
PERENNIALS					
AT	26	ASCLEPIAS TUBEROSA	BUTTERFLY WEED	2 GAL.	CONTAINER
BPS	25	BAPTISIA 'PURPLE SMOKE'	FALSE INDIGO	2 GAL.	CONTAINER
EPT	22	ECHINACEA PURPUREA 'TIKI TORCH'	CONEFLOWER	2 GAL.	CONTAINER
LSBS	10	LIATRIS SPICATA 'BLAZING STAR'	BLAZING STAR GAYFEATHER	2 GAL.	CONTAINER
MDY	13	MONARDA DIDYMA	MONARDA	2 GAL.	CONTAINER
SUBTOTAL:	96				
ORNAMENTAL GRASSES					
MSP	20	MISCHANTHUS SINENSIS 'PURPURASCENS'	MAIDEN FLAME GRASS	2 GAL.	CONTAINER
SUBTOTAL:	20				

BOHLER™

SITE CIVIL AND CONSULTING ENGINEERING
LAND SURVEYING
PROGRAM MANAGEMENT
LANDSCAPE ARCHITECTURE
SUSTAINABLE DESIGN
PERMITTING SERVICES
TRANSPORTATION SERVICES

THE INFORMATION, DESIGN AND CONTENT OF THIS PLAN ARE PROPRIETARY AND SHALL NOT BE COPIED OR USED FOR ANY PURPOSE WITHOUT PRIOR WRITTEN AUTHORIZATION FROM BOHLER. ONLY APPROVED, SIGNED AND SEALED PLANS SHALL BE UTILIZED FOR CONSTRUCTION PURPOSES.
© BOHLER 2020

REVISIONS

REV	DATE	COMMENT	DRAWN BY / CHECKED BY
1	06/10/2020	PER PLANNING BOARD COMMENTS	NEM / LF

Know what's below. Call before you dig.

ALWAYS CALL 811

It's fast. It's free. It's the law.

PERMIT SET

THIS DRAWING IS INTENDED FOR MUNICIPAL AND/OR AGENCY REVIEW AND APPROVAL. IT IS NOT INTENDED AS A CONSTRUCTION DOCUMENT UNLESS INDICATED OTHERWISE.

PROJECT No.:	W201030
DRAWN BY:	RK
CHECKED BY:	MM
DATE:	03/11/2020
CAD I.D.:	W201030_SS1

PROJECT:

PROPOSED LANDSCAPE PLAN DOCUMENTS

FOR

QUARRY NORTH ROAD LLC.

PROPOSED DEVELOPMENT

NORTH ROAD SUDBURY, MA

BOHLER

352 TURNPIKE ROAD
SOUTHBOROUGH, MA 01772
Phone: (508) 480-9900
Fax: (508) 480-9080
www.BohlerEngineering.com

M.J. MRVA

REGISTERED LANDSCAPE ARCHITECT
MASSACHUSETTS No. 1217
RHODE ISLAND No. 419
NEW YORK No. 002359
NEW HAMPSHIRE No. 109
CONNECTICUT No. 1398
MAINE No. LA487

SHEET TITLE:

LANDSCAPE PLAN ENLARGEMENTS

SHEET NUMBER:

L-006

REVISION 1 - 06/10/2020

P:\2019\201030\DRAWINGS\PLAN SET\SIRE\W201030_SS1----LAYOUT: L-006-LAND ENLRG B

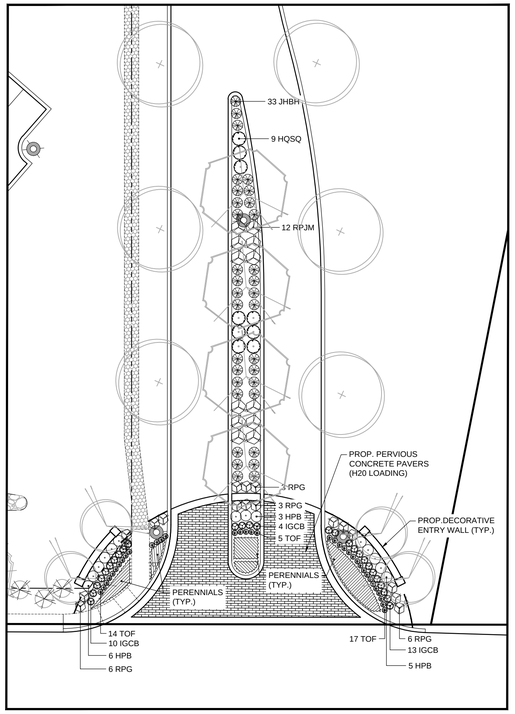

LANDSCAPE SCHEDULE

KEY	QTY.	BOTANICAL NAME	COMMON NAME	SIZE	CONT.
DECIDUOUS SHRUBS					
HPB	14	HYDRANGEA PANICULATA 'BOBO'	BOBO HYDRANGEA	18-24"	CONTAINER
HQSQ	9	HYDRANGEA QUERCIFOLIA 'SNOW QUEEN'	SNOW QUEEN OAKLEAF HYDRANGEA	24-30"	CONTAINER
SUBTOTAL:	23				
EVERGREEN SHRUBS					
IGCB	27	ILEX GLABRA 'GEM BOX'	DWARF INKBERRY HOLLY	18-24"	CONTAINER
RPG	18	RHODODENDRON 'PURPLE GEM'	PURPLE GEM RHODODENDRON	24-30"	CONTAINER
RPJM	12	RHODODENDRON CAROLINIANA X PJM	PJM RHODODENDRON	24-30"	B+B
TOF	36	THUJA OCCIDENTALIS 'FIRE CHIEF'	DWARF GREEN ARBORVITAE	18-24"	B+B
SUBTOTAL:	93				
GROUND COVERS					
JHBH	33	JUNIPERUS HORIZONTALIS 'BAR HARBOR'	BAR HARBOR CREEPING JUNIPER	15-18" SPRD.	CONTAINER
SUBTOTAL:	33				

1 COLD BROOK CROSSING BOULEVARD PLANTING PLAN ENLARGEMENT

SCALE: 1" = 20'

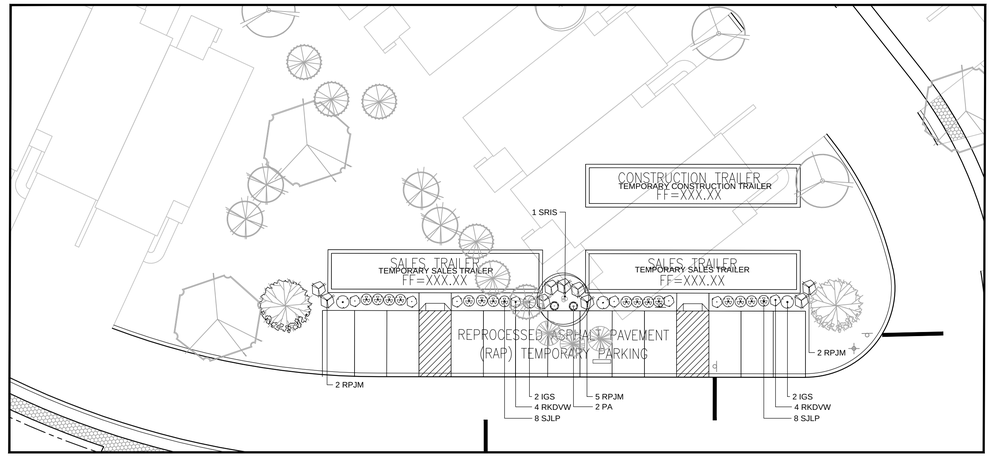

LANDSCAPE SCHEDULE

KEY	QTY.	BOTANICAL NAME	COMMON NAME	SIZE	CONT.
ORNAMENTAL TREES					
CVWK	2	CRATAEGUS VIRIDIS 'WINTER KING'	WINTER KING HAWTHORN	2-2 1/2" CAL.	B+B
AC	1	SYRINGA RETICULATA 'IVORY SILK'	IVORY SILK JAPANESE TREE LILAC	7-8'	B+B
SUBTOTAL:	3				
DECIDUOUS SHRUBS					
SJLP	16	SPIRAEA JAPONICA 'LITTLE PRINCESS'	LITTLE PRINCESS SPIREA	15-18"	CONTAINER
SUBTOTAL:	16				
EVERGREEN SHRUBS					
IGS	4	ILEX GLABRA 'SHAMROCK'	SHAMROCK INKBERRY HOLLY	24-30"	B+B
RKDVW	8	RHODODENDRON X KURUME 'DELAWARE VALLEY WHITE'	'DELAWARE VALLEY WHITE' AZALEA	18-24"	CONTAINER
RPJM	9	RHODODENDRON CAROLINIANA X PJM	PJM RHODODENDRON	24-30"	B+B
SUBTOTAL:	21				
ORNAMENTAL GRLSMSES					
PA	2	PENNISETUM ALOPECUROIDES	FOUNTAIN GRLSMS	2 GAL.	CONTAINER
SUBTOTAL:	2				

2 TEMPORARY SALES & CONSTRUCTION TRAILER PLANTING PLAN ENLARGEMENT

SCALE: 1" = 20'

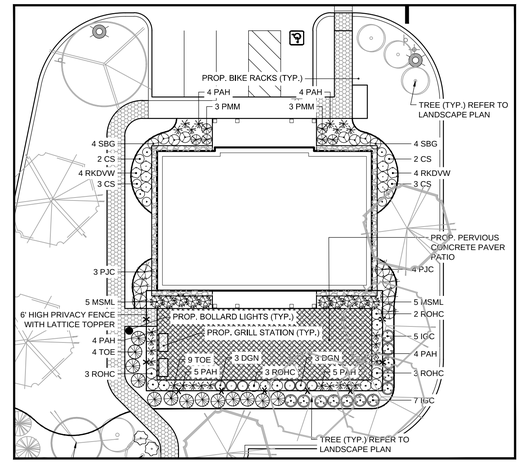

LANDSCAPE SCHEDULE

KEY	QTY.	BOTANICAL NAME	COMMON NAME	SIZE	CONT.
DECIDUOUS SHRUBS					
CAE	2	CORNUS ALBA 'ELEGANTISSIMA'	VARIEGATED RED TWIG DOGWOOD	2-3'	B+B
CS	10	CORNUS SERICEA (FORMERLY STOLONIFERA)	RED OSIER DOGWOOD	2-3'	B+B
DGN	8	DEUTZIA GRACILIS 'NIKKO'	COMPPT DEUTZIA	18-24"	CONTAINER
SBG	8	SPIRAEA X BUMALDA 'GOLDFLAME'	GOLD FLAME SPIREA	15-18"	CONTAINER
SUBTOTAL:	28				
EVERGREEN SHRUBS					
IGC	12	ILEX GLABRA 'COMPPTA'	DWARF INKBERRY HOLLY	24-30"	B+B
PJC	7	PIERIS JAPONICA COMPPTA	DWARF JAPANESE ANDROMEDA	30-36"	B+B
PMM	6	PINUS MUGO MUGUS	DWARF MUGO PINE	18-24"	CONTAINER
RKDVW	8	RHODODENDRON X KURUME 'DELAWARE VALLEY WHITE'	'DELAWARE VALLEY WHITE' AZALEA	18-24"	CONTAINER
SUBTOTAL:	33				
ORNAMENTAL GRLSMSES					
MSML	10	MISCHANTHUS SINENSIS 'MORNING LIGHT'	SILVER VARIEGATED MAIDEN GRLSMS	2 GAL.	CONTAINER
PAH	8	PENNISETUM ALOPECUROIDES 'HAMELN'	DWARF FOUNTAIN GRLSMS	2 GAL.	CONTAINER
SUBTOTAL:	18				

3 AMENITY CLUBHOUSE PLANTING PLAN ENLARGEMENT

SCALE: 1" = 20'

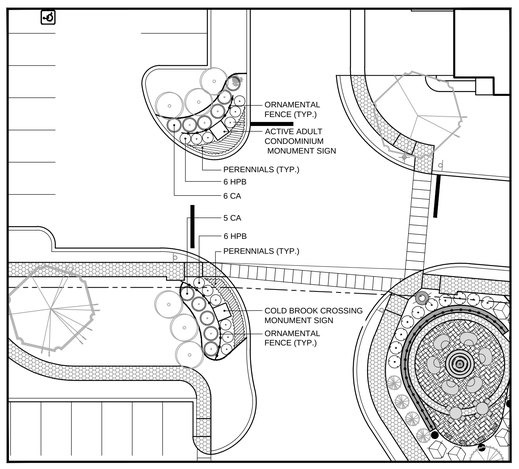

LANDSCAPE SCHEDULE

KEY	QTY.	BOTANICAL NAME	COMMON NAME	SIZE	CONT.
DECIDUOUS SHRUBS					
CA	11	CLETHRA ALNIFOLIA	SUMMERSWEET CLETHRA	24-30"	CONTAINER
HPB	12	HYDRANGEA PANICULATA 'BOBO'	BOBO HYDRANGEA	18-24"	CONTAINER
SUBTOTAL:	23				

4 ENTRANCE PLANTING PLAN ENLARGEMENT (COLD BROOK CROSSING APARTMENTS AND EMERY & PINE)

SCALE: 1" = 20'

BOHLER™

SITE CIVIL AND CONSULTING ENGINEERING
LAND SURVEYING
PROGRAM MANAGEMENT
LANDSCAPE ARCHITECTURE
SUSTAINABLE DESIGN
PERMITTING SERVICES
TRANSPORTATION SERVICES

THE INFORMATION, DESIGN AND CONTENT OF THIS PLAN ARE PROPRIETARY AND SHALL NOT BE COPIED OR USED FOR ANY PURPOSE WITHOUT PRIOR WRITTEN AUTHORIZATION FROM BOHLER. ONLY APPROVED, SIGNED AND SEALED PLANS SHALL BE UTILIZED FOR CONSTRUCTION PURPOSES.
© BOHLER

REVISIONS

REV	DATE	COMMENT	DRAWN BY / CHECKED BY
1	06/10/2020	PER PLANNING BOARD COMMENTS	NEM / LF

Know what's below. Call before you dig.

ALWAYS CALL 811

It's fast. It's free. It's the law.

PERMIT SET

THIS DRAWING IS INTENDED FOR MUNICIPAL AND/OR AGENCY REVIEW AND APPROVAL. IT IS NOT INTENDED AS A CONSTRUCTION DOCUMENT UNLESS INDICATED OTHERWISE.

PROJECT No.: W201030
DRAWN BY: RK
CHECKED BY: MM
DATE: 03/11/2020
CAD I.D.: W201030_SS1

PROJECT:

PROPOSED LANDSCAPE PLAN DOCUMENTS

FOR

QUARRY NORTH ROAD LLC.

PROPOSED DEVELOPMENT

NORTH ROAD SUDBURY, MA

BOHLER

352 TURNPIKE ROAD
SOUTHBOROUGH, MA 01772
Phone: (508) 480-9900
Fax: (508) 480-9080
www.BohlerEngineering.com

M.J. MRVA

REGISTERED LANDSCAPE ARCHITECT
MASSACHUSETTS No. 1217
RHODE ISLAND No. 419
NEW YORK No. 002359
NEW HAMPSHIRE No. 109
CONNECTICUT No. 1308
MAINE No. 4367

SHEET TITLE:

LANDSCAPE PLAN ENLARGEMENTS

SHEET NUMBER:

L-007

REVISION 1 - 06/10/2020

P:\2019\W201030\DRAWINGS\PLAN SETS\REV1\W201030_SS1----LAYOUT: L-007-LAND ENLRG

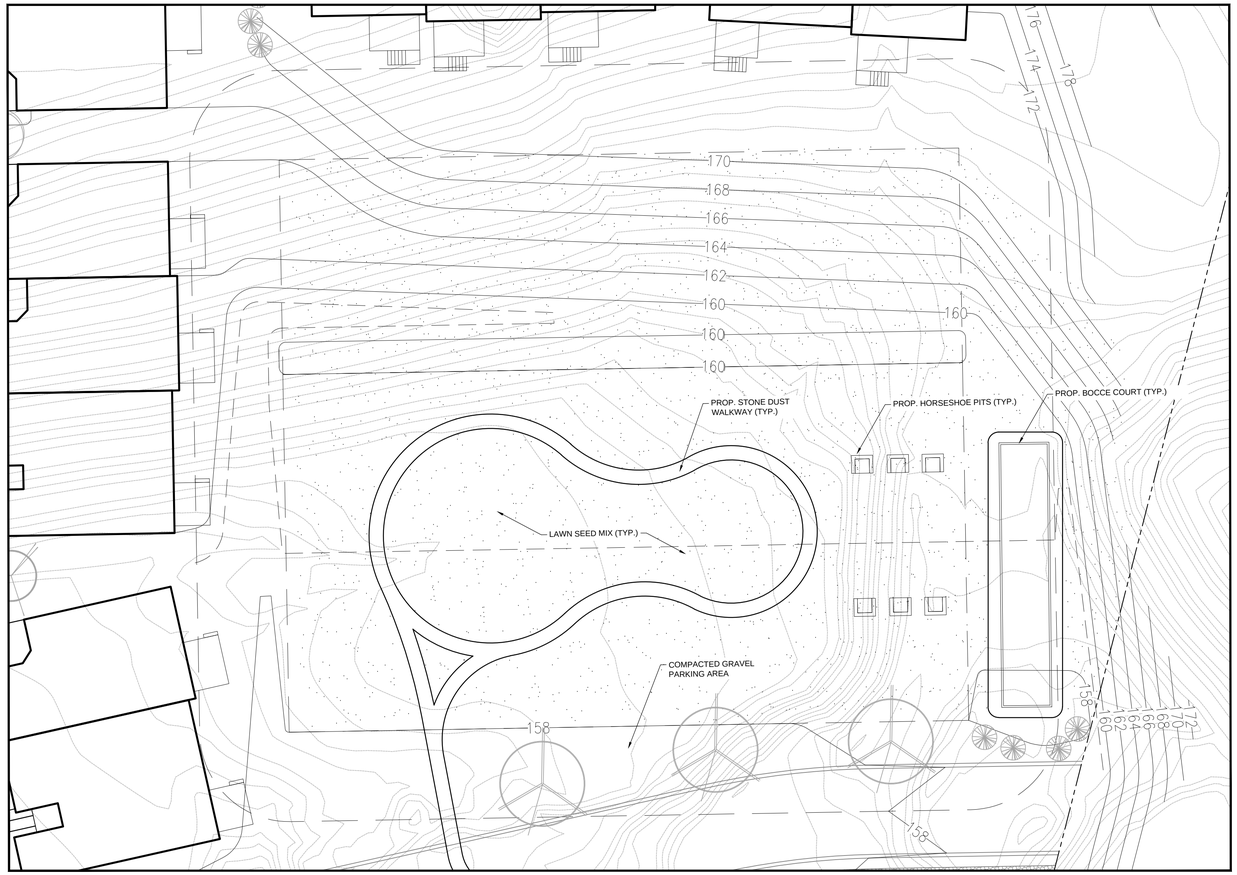

1 AMENITY SPACE PLANTING PLAN ENLARGEMENT

SCALE: 1" = 20'

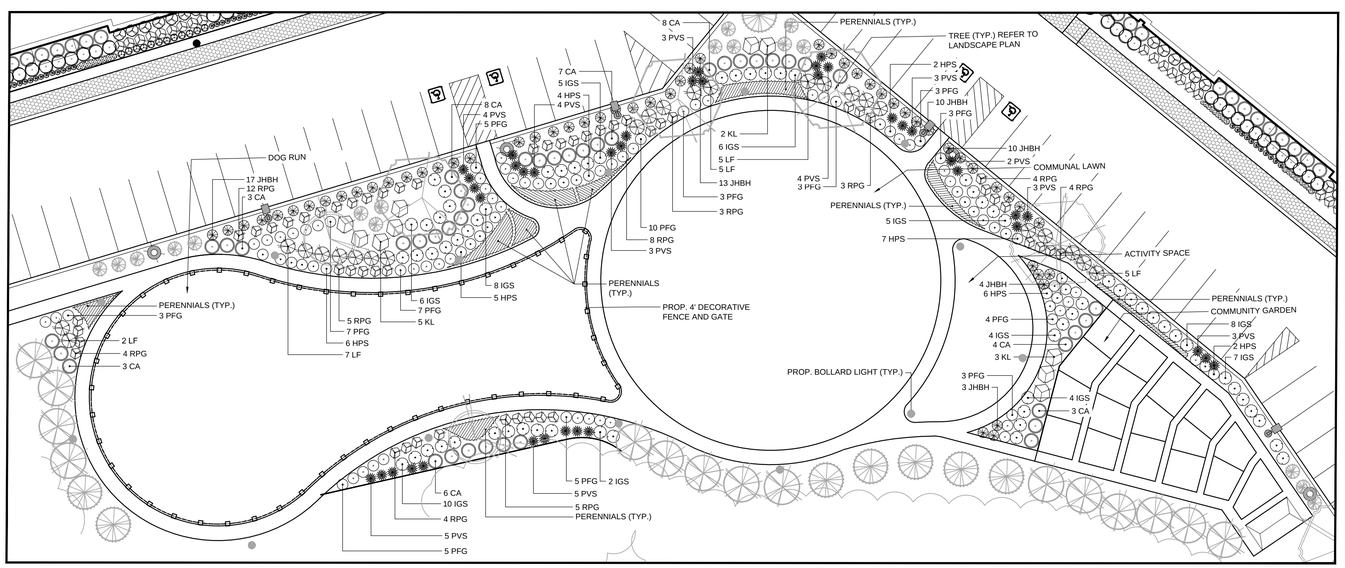

3 APARTMENTS AT COLD BROOK CROSSING AMENITY SPACE PLANTING PLAN ENLARGEMENT

SCALE: 1" = 20'

LANDSCAPE SCHEDULE

KEY	QTY.	BOTANICAL NAME	COMMON NAME	SIZE	CONT.
DECIDUOUS SHRUBS					
CA	42	CLETHRA ALNIFOLIA	SUMMERSWEET CLETHRA	24-30"	CONTAINER
HPS	32	HYPERICUM PATULUM 'SUNBURST'	SUNBURST ST. JOHNSWORT	18-24"	CONTAINER
PFG	60	POTENTILLA FRUTICOSA 'GOLDFINGER'	GOLDFINGER BUSH CINQUEFOIL	18-24"	CONTAINER
SUBTOTAL:	134				
EVERGREEN SHRUBS					
IGS	65	ILEX GLABRA 'SHAMROCK'	SHAMROCK INKBERRY HOLLY	24-30"	B+B
JSM	17	JUNIPERUS CHINENSIS 'SPARTAN'	SPARTAN JUNIPER	3-4'	B+B
KL	10	KALMIA LATIFOLIA	MOUNTAIN LAUREL	30-36"	B+B
LF	24	LEUCOTHOE FONTANESIANA 'GIRARD RAINBOW'	RAINBOW LEUCOTHOE	18-24"	CONTAINER
RPG	52	RHODODENDRON 'PURPLE GEM'	PURPLE GEM RHODODENDRON	24-30"	CONTAINER
SUBTOTAL:	168				
GROUND COVERS					
JHBH	54	JUNIPERUS HORIZONTALIS 'BAR HARBOR'	BAR HARBOR CREEPING JUNIPER	15-18" SPRD.	CONTAINER
SUBTOTAL:	54				
ORNAMENTAL GRLSMSES					
PVS	39	PANICUM VIRGATUM 'SHENANDOAH'	SHENANDOAH SWITCH GRLSMS	2 GAL.	CONTAINER
SUBTOTAL:	39				

BOHLER™

SITE CIVIL AND CONSULTING ENGINEERING
LAND SURVEYING
PROGRAM MANAGEMENT
LANDSCAPE ARCHITECTURE
SUSTAINABLE DESIGN
PERMITTING SERVICES
TRANSPORTATION SERVICES

THE INFORMATION, DESIGN AND CONTENT OF THIS PLAN ARE PROPRIETARY AND SHALL NOT BE COPIED OR USED FOR ANY PURPOSE WITHOUT PRIOR WRITTEN AUTHORIZATION FROM BOHLER. ONLY APPROVED, SIGNED AND SEALED PLANS SHALL BE UTILIZED FOR CONSTRUCTION PURPOSES.
© BOHLER

REVISIONS

REV	DATE	COMMENT	DRAWN BY / CHECKED BY
1	06/10/2020	PER PLANNING BOARD COMMENTS	NEM / LF

Know what's below. Call before you dig.

ALWAYS CALL 811

It's fast. It's free. It's the law.

PERMIT SET

THIS DRAWING IS INTENDED FOR MUNICIPAL AND/OR AGENCY REVIEW AND APPROVAL. IT IS NOT INTENDED AS A CONSTRUCTION DOCUMENT UNLESS INDICATED OTHERWISE.

PROJECT No.:	W201030
DRAWN BY:	RK
CHECKED BY:	MM
DATE:	03/11/2020
CAD I.D.:	W201030_SS1

PROJECT:

PROPOSED LANDSCAPE PLAN DOCUMENTS

FOR

QUARRY NORTH ROAD LLC.

PROPOSED DEVELOPMENT

NORTH ROAD
SUDBURY, MA

BOHLER

352 TURNPIKE ROAD
SOUTHBOROUGH, MA 01772
Phone: (508) 480-9900
Fax: (508) 480-9080
www.BohlerEngineering.com

M. J. MRVA
REGISTERED LANDSCAPE ARCHITECT
MASSACHUSETTS No. 1217
RHODE ISLAND No. 419
NEW YORK No. 002359
NEW HAMPSHIRE No. 109
CONNECTICUT No. 1028
"MARK JOSEPH MRVA"

SHEET TITLE:

LANDSCAPE PLAN ENLARGEMENTS

SHEET NUMBER:

L-008

REVISION 1 - 06/10/2020

P:\2017\W201030\DRAWING\SPLAN SET\SREV1\W201030_SS1----LAYOUT: L-008-LAND ENLRG 6/
NEM

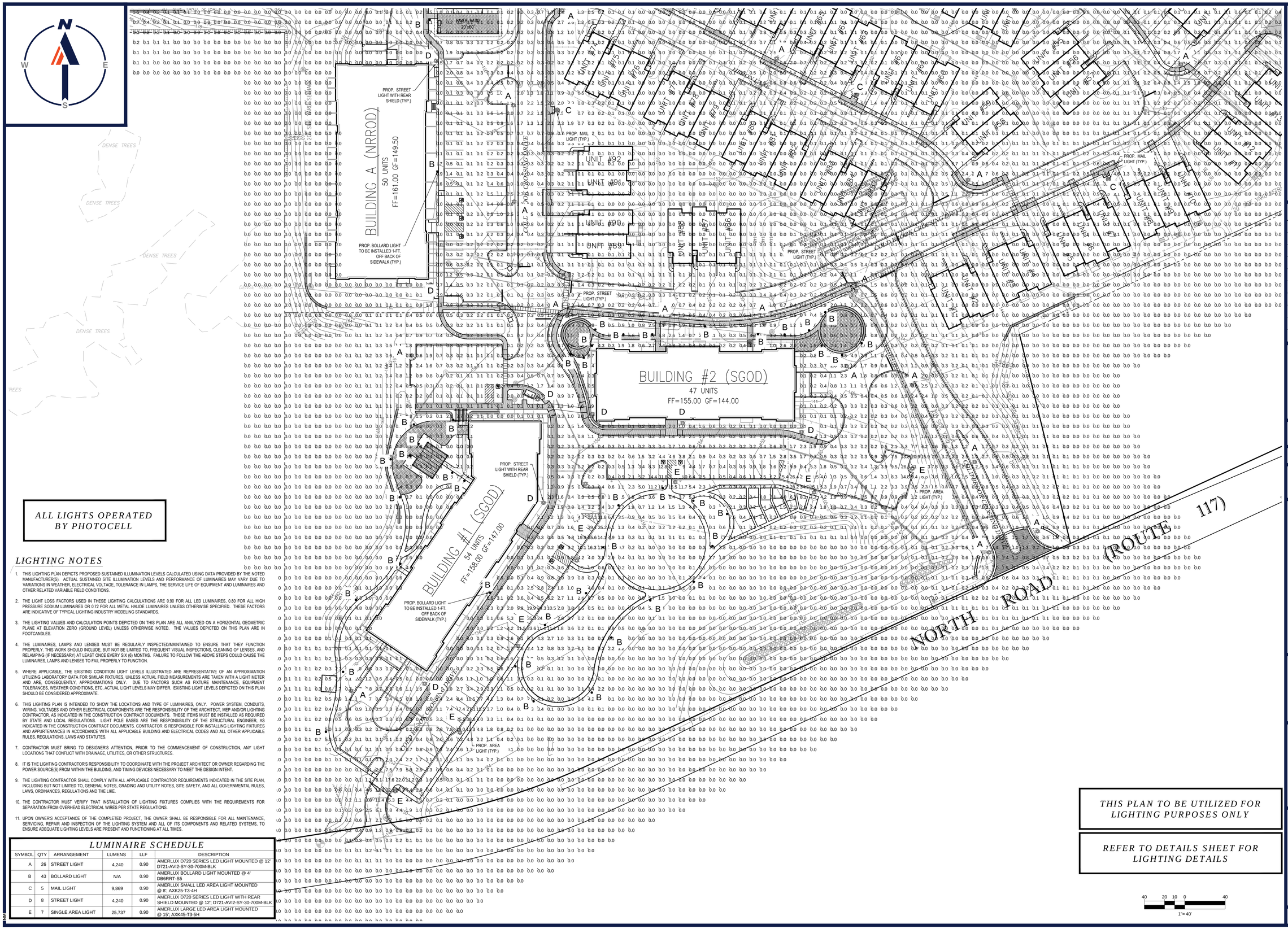

ALL LIGHTS OPERATED BY PHOTOCELL

LIGHTING NOTES

1. THIS LIGHTING PLAN DEPICTS PROPOSED SUSTAINED ILLUMINATION LEVELS CALCULATED USING DATA PROVIDED BY THE NOTED MANUFACTURER(S). ACTUAL SUSTAINED SITE ILLUMINATION LEVELS AND PERFORMANCE OF LUMINAIRES MAY VARY DUE TO VARIATIONS IN WEATHER, ELECTRICAL VOLTAGE, TOLERANCE IN LAMPS, THE SERVICE LIFE OF EQUIPMENT AND LUMINAIRES AND OTHER RELATED VARIABLE FIELD CONDITIONS.
2. THE LIGHT LOSS FACTORS USED IN THESE LIGHTING CALCULATIONS ARE 0.90 FOR ALL LED LUMINAIRES, 0.80 FOR ALL HIGH PRESSURE SODIUM LUMINAIRES OR 0.72 FOR ALL METAL HALIDE LUMINAIRES UNLESS OTHERWISE SPECIFIED. THESE FACTORS ARE INDICATIVE OF TYPICAL LIGHTING INDUSTRY MODELING STANDARDS.
3. THE LIGHTING VALUES AND CALCULATION POINTS DEPICTED ON THIS PLAN ARE ALL ANALYZED ON A HORIZONTAL GEOMETRIC PLANE AT ELEVATION ZERO (GROUND LEVEL) UNLESS OTHERWISE NOTED. THE VALUES DEPICTED ON THIS PLAN ARE IN FOOTCANDLES.
4. THE LUMINAIRES, LAMPS AND LENSES MUST BE REGULARLY INSPECTED/MAINTAINED TO ENSURE THAT THEY FUNCTION PROPERLY. THIS WORK SHOULD INCLUDE, BUT NOT BE LIMITED TO, FREQUENT VISUAL INSPECTIONS, CLEANING OF LENSES, AND RELAMPING (IF NECESSARY) AT LEAST ONCE EVERY SIX (6) MONTHS. FAILURE TO FOLLOW THE ABOVE STEPS COULD CAUSE THE LUMINAIRES, LAMPS AND LENSES TO FAIL PROPERLY TO FUNCTION.
5. WHERE APPLICABLE, THE EXISTING CONDITION LIGHT LEVELS ILLUSTRATED ARE REPRESENTATIVE OF AN APPROXIMATION UTILIZING LABORATORY DATA FOR SIMILAR FIXTURES, UNLESS ACTUAL FIELD MEASUREMENTS ARE TAKEN WITH A LIGHT METER AND ARE, CONSEQUENTLY, APPROXIMATIONS ONLY. DUE TO FACTORS SUCH AS FIXTURE MAINTENANCE, EQUIPMENT TOLERANCES, WEATHER CONDITIONS, ETC, ACTUAL LIGHT LEVELS MAY DIFFER. EXISTING LIGHT LEVELS DEPICTED ON THIS PLAN SHOULD BE CONSIDERED APPROXIMATE.
6. THIS LIGHTING PLAN IS INTENDED TO SHOW THE LOCATIONS AND TYPE OF LUMINAIRES, ONLY. POWER SYSTEM, CONDUITS, WIRING, VOLTAGES AND OTHER ELECTRICAL COMPONENTS ARE THE RESPONSIBILITY OF THE ARCHITECT, MEP AND/OR LIGHTING CONTRACTOR, AS INDICATED IN THE CONSTRUCTION CONTRACT DOCUMENTS. THESE ITEMS MUST BE INSTALLED AS REQUIRED BY STATE AND LOCAL REGULATIONS. LIGHT POLE BASES ARE THE RESPONSIBILITY OF THE STRUCTURAL ENGINEER, AS INDICATED IN THE CONSTRUCTION CONTRACT DOCUMENTS. CONTRACTOR IS RESPONSIBLE FOR INSTALLING LIGHTING FIXTURES AND APPURTENANCES IN ACCORDANCE WITH ALL APPLICABLE BUILDING AND ELECTRICAL CODES AND ALL OTHER APPLICABLE RULES, REGULATIONS, LAWS AND STATUTES.
7. CONTRACTOR MUST BRING TO DESIGNER'S ATTENTION, PRIOR TO THE COMMENCEMENT OF CONSTRUCTION, ANY LIGHT LOCATIONS THAT CONFLICT WITH DRAINAGE, UTILITIES, OR OTHER STRUCTURES.
8. IT IS THE LIGHTING CONTRACTOR'S RESPONSIBILITY TO COORDINATE WITH THE PROJECT ARCHITECT OR OWNER REGARDING THE POWER SOURCE(S) FROM WITHIN THE BUILDING, AND TIMING DEVICES NECESSARY TO MEET THE DESIGN INTENT.
9. THE LIGHTING CONTRACTOR SHALL COMPLY WITH ALL APPLICABLE CONTRACTOR REQUIREMENTS INDICATED IN THE SITE PLAN, INCLUDING BUT NOT LIMITED TO, GENERAL NOTES, GRADING AND UTILITY NOTES, SITE SAFETY, AND ALL GOVERNMENTAL RULES, LAWS, ORDINANCES, REGULATIONS AND THE LIKE.
10. THE CONTRACTOR MUST VERIFY THAT INSTALLATION OF LIGHTING FIXTURES COMPLIES WITH THE REQUIREMENTS FOR SEPARATION FROM OVERHEAD ELECTRICAL WIRES PER STATE REGULATIONS.
11. UPON OWNER'S ACCEPTANCE OF THE COMPLETED PROJECT, THE OWNER SHALL BE RESPONSIBLE FOR ALL MAINTENANCE, SERVICING, REPAIR AND INSPECTION OF THE LIGHTING SYSTEM AND ALL OF ITS COMPONENTS AND RELATED SYSTEMS, TO ENSURE ADEQUATE LIGHTING LEVELS ARE PRESENT AND FUNCTIONING AT ALL TIMES.

LUMINAIRE SCHEDULE

SYMBOL	QTY	ARRANGEMENT	LUMENS	LLF	DESCRIPTION
A	26	STREET LIGHT	4,240	0.90	AMERLUX D720 SERIES LED LIGHT MOUNTED @ 12' D721-AVI2-SY-30-700M-BLK
B	43	BOLLARD LIGHT	N/A	0.90	AMERLUX BOLLARD LIGHT MOUNTED @ 4' DB6RRT-S5
C	5	MAIL LIGHT	9,869	0.90	AMERLUX SMALL LED AREA LIGHT MOUNTED @ 8', AXK25-T3-4H
D	8	STREET LIGHT	4,240	0.90	AMERLUX D720 SERIES LED LIGHT WITH REAR SHIELD MOUNTED @ 12'; D721-AVI2-SY-30-700M-BLK
E	7	SINGLE AREA LIGHT	25,737	0.90	AMERLUX LARGE LED AREA LIGHT MOUNTED @ 15', AXK45-T3-5H

THIS PLAN TO BE UTILIZED FOR LIGHTING PURPOSES ONLY

REFER TO DETAILS SHEET FOR LIGHTING DETAILS

40 20 10 0 40
1"= 40'

P:\2020\W201030\DRAWINGS\PLAN SETS\REV1\W201030_SS1----<LAYOUT: L-009-LIGHT A

BOHLER™

SITE CIVIL AND CONSULTING ENGINEERING
LAND SURVEYING
PROGRAM MANAGEMENT
LANDSCAPE ARCHITECTURE
SUSTAINABLE DESIGN
PERMITTING SERVICES
TRANSPORTATION SERVICES

THE INFORMATION, DESIGN AND CONTENT OF THIS PLAN ARE PROPRIETARY AND SHALL NOT BE COPIED OR USED FOR ANY PURPOSE WITHOUT PRIOR WRITTEN AUTHORIZATION FROM BOHLER. ONLY APPROVED, SIGNED AND SEALED PLANS SHALL BE UTILIZED FOR CONSTRUCTION PURPOSES.
BOHLER

REVISIONS

REV	DATE	COMMENT	DRAWN BY / CHECKED BY
1	06/10/2020	PER PLANNING BOARD COMMENTS	NEM / LF

811 Know what's below. Call before you dig.
ALWAYS CALL 811
It's fast. It's free. It's the law.

PERMIT SET

THIS DRAWING IS INTENDED FOR MUNICIPAL AND/OR AGENCY REVIEW AND APPROVAL. IT IS NOT INTENDED AS A CONSTRUCTION DOCUMENT UNLESS INDICATED OTHERWISE.

PROJECT No.: W201030
DRAWN BY: RK
CHECKED BY: MM
DATE: 03/11/2020
CAD I.D.: W201030_SS1

PROJECT:

PROPOSED LANDSCAPE PLAN DOCUMENTS

FOR

QUARRY NORTH ROAD LLC.

PROPOSED DEVELOPMENT

NORTH ROAD
SUDBURY, MA

BOHLER

352 TURNPIKE ROAD
SOUTHBOROUGH, MA 01772
Phone: (508) 480-9900
Fax: (508) 480-9080
www.BohlerEngineering.com

M. J. MRVA
REGISTERED LANDSCAPE ARCHITECT
MASSACHUSETTS No. 1217
RHODE ISLAND No. 419
NEW YORK No. 002359
NEW HAMPSHIRE No. 109
CONNECTICUT No. 1208
MAINE No. LA365

SHEET TITLE:

LIGHTING PLAN A

SHEET NUMBER:

L-009

REVISION 1 - 06/10/2020

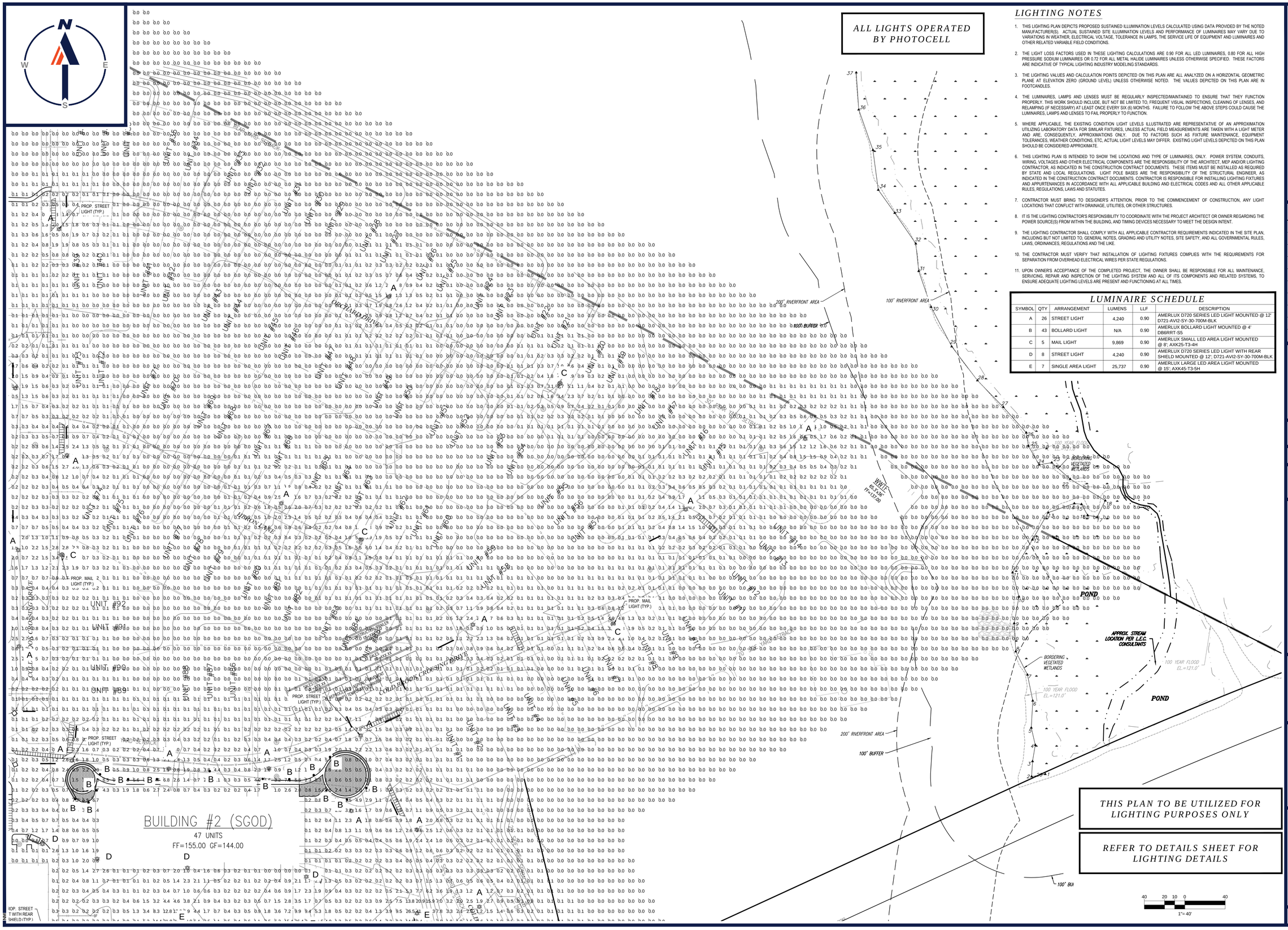
N
S
E
W
BUILDING #2 (SGOD)
47 UNITS
FF=155.00 GF=144.00
PROP. STREET LIGHT (TYP.)
PROP. MAIL LIGHT (TYP.)
200' RIVERFRONT AREA
100' RIVERFRONT AREA
100' BUFFER
POND
APPROX. STREAM LOCATION PER L.E.C. CONSULANTS
BORDERING VEGETATED WETLANDS
100 YEAR FLOOD EL.=121.0'
WALKING TRACK
CROSSING BRIDGE
WALKING TRACK
WALKING TRACK
WALKING TRACK

N
S
E
W
100' BUFFER
100' BUFFER
PROP. STREET LIGHT (TYP.)
PROP. STREET LIGHT (TYP.)
PROP. STREET LIGHT WITH REAR SHIELD (TYP.)
PROP. MAIL LIGHT (TYP.)
PROP. BOLLARD LIGHT TO BE INSTALLED 1-FT. OFF BACK OF SIDEWALK (TYP.)
PROPOSED PROPERTY LINE
20' SIDE YARD SETBACK
CLUBHOUSE
60'x40'
FF=159.50
BUILDING A (NRROD)
50 UNITS
FF=161.00 GF=149.50
CULL DE SAC
CROSSING DRIVE
UNIT #A1
UNIT #A2
UNIT #A3
UNIT #A4
UNIT #A5
UNIT #A6
UNIT #A7
UNIT #A8
UNIT #A9
UNIT #A10
UNIT #A11
UNIT #A12
UNIT #A13
UNIT #A14
UNIT #A15
UNIT #A16
UNIT #A17
UNIT #A18
UNIT #A19
UNIT #A20
UNIT

DB6 SERIES

17.5.9.14

Materials
The bollard is extruded aluminum with a .125 wall thickness. All hardware is stainless steel, and exterior hardware is tamper resistant.

Electrical
The easily accessible ballast is a High Power Factor (HPF), core and coil type, pre-wired and tested. The glazed white porcelain socket will be medium or base, 4kV pulse rated with a copper alloy nickel plated screw shell and center contact. All components are UL recognized and will be an integral part of the luminaire. The luminaire will carry an ETL label "Suitable for wet location."

Installation
The one piece construction of the DB6 Series includes an anchor plate which mounts with (4) 3/8" x 12" galvanized steel anchor bolts. Conduit may enter at the center of the anchor plate prior to the installation of the base cover. The bollard casing is removable for relamping.

Finish
Premium quality thermoset polyester powdercoat for a durable finish in the following:

Standard:
BLK - Satin Black
CLB - Classic Bronze
GRN - Green
TBK - Textured Black

Premium:
ATC - Antique Copper
GTG - Granite Green
WHT - White

Light Control Options

Indirect
This is the standard optical system (unless otherwise specified). The light source will be hidden in the top portion of the bollard and the light will be emitted off of the conical aluminum reflector visible through the clear lens.

Louvered (LVR)
A fine tweed louver directs the light downward and shields lamp form direct view.

Refractor (SS)
A borosilicate glass refractor delivers IES Type V distribution and allows the light to project farther than the other two systems.

Ordering Information:

Model	Optical System	Light Source	Voltage	Finish
DB6RRT-SS DB6RFT-SS	L3 L5 LVR	50MH 70MH 35HPS 50HPS 70HPS PL-13 CFL 26, 32, or 42	120v 208v 240v 277v	ATC BLK CLB GRN GTG TBK WHT

See next page for more complete ordering options

Amerlux reserves the right to change details that do not affect overall function and performance.

www.amerluxexterior.com • 5220 Shank Rd. Pearland, Texas 77581 • (T) 281.997.5400 • (F)281-997-5441

DB6

PROJECT:

TYPE:

POWDER COATED TOUGH™

Part String

Example: **DB6RRT-SS/L5/50MH/120v/BLK**

amerlux

BOLLARD LIGHT

NOTES:
(1) OR APPROVED EQUIVALENT.
(2) ALL LIGHTS OPERATED BY PHOTOCELL.

D720 SERIES LED LUMINAIRE

U.9.9.13

Description
The D720 Series is a luminaire that features a clear acrylic lens surrounded by a decorative cage with a choice of cast aluminum fitters.

LED Luminaire
Multiple LED systems available with convection cooled driver, options for intensity, distribution and color. They operate with over voltage and short circuit protection and automatic voltage sensing for 120 to 277v input. (see last page for LED availability)
- 50,000+ hours of operational life
- Warm 3000K, neutral 4000K, or cool white 5000K color
- Dimmable (controller by others)
- Suitable for wet locations

Installation
The luminaire will mount to a 3" OD post or tenon with 5/16" black oxide coated stainless steel set screws to ensure a solid connection. The diffuser will be held to the fitter by (6) 5/16" black oxide coated stainless steel captive set screws.

Lens
Clear Acrylic

Finish
Premium quality thermoset polyester powdercoat for a durable finish in the following:

Standard:
BLK - Satin Black
CLB - Classic Bronze
GRN - Green
TBK - Textured Black

Premium:
ATC - Antique Copper
GTG - Granite Green
WHT - White

Poles shall be 12' aluminum direct bury.

POWDER COATED TOUGH™

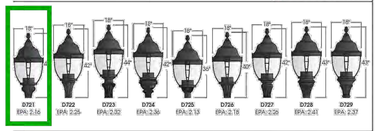

Ordering Information:

Model	LED System	Light Distribution	Order Code	Finish	Option
D721 D722 D723 D724 D725 D726 D727 D728 D729	AVI LSK VLE	AS SY	3H,4H 5H,3L 4L,5L	ATC BLK CLB GRN GTG TBK WHT	PCL-EL
	DSM	T2 (Type II) T3 (Type III) T4 (Type IV) T5 (Type V)	3VL,4VL,5VL 3L,4L,5L 3H,4H,5H		

See next page for more complete LED ordering options

800.364.0016 • Fax: 281.997.5441 • www.amerluxexterior.com

Amerlux reserves the right to change details that do not affect overall function and performance.

D720
LED

PROJECT:

TYPE:

Electrostatic sensitive device, observe precautions for handling

10 year limited warranty AMERLUX LED

Part String

Example: **D721/LSK-6Y-3H/BLK**

amerlux

STREET LIGHT

NOTES:
(1) OR APPROVED EQUIVALENT.
(2) ALL LIGHTS OPERATED BY PHOTOCELL.

LARGE LED AREA LIGHT

U.4.9.19

Model:
AXK45

Housing:
Die cast aluminum housing and front frame, integral heat sink and driver compartment. Powdercoat finish over a chromate conversion coating. Photocell adaptable.

Lens:
Clear Flat Glass Lens

Wattage:
177W / 281W

Mounting:
Mounts standard to square poles or flat surfaces.
An optional 5" round adapter is available

Delivered Lumens:
177W: 18,622 - 22,118
281W: 25,737 - 33,449

Options:
R7 7-Pin ANSI C136.41—2013 Twist Lock Photocell Receptacle with shorting cap included
RA4-6 4"-6" Round Pole Adapter
WM Wall Mount Bracket

Driver:
Electronic Driver, 120-277V, 50/60Hz, 0-10v Dimmable
Built in surge protector

Ratings:
CSA: listed for wet locations. LM-79 report available on select models.

Light Distribution:
T1 (Type I)
T2 (Type II)
T3 (Type III)
T4 (Type IV)
T5 (Type V)

Finish:
Z (Bronze)
C (Custom)

Ordering Information

Model	Light Distribution	Code	CCT	CRI	Nominal Input Power	Finish	Options
AXK45	T1	4H	4,000K	80	281W	Z C	R7 RA4-6 WM
	T2	5H	5,000K				
	T3	4L	4,000K	80	177W		
	T4	5L	5,000K				
	T5						

Ordering options in **BOLD**

Amerlux reserves the right to change details that do not affect overall function and performance.

www.amerlux.com • (T) 973-882-0010 • (F) 973-882-2806

AXK45
LED

PROJECT:

TYPE:

5 year limited warranty AMERLUX LED

Part String

Example: **AXK45/T3/5H/Z**

amerlux

AREA LIGHT

NOTES:
(1) OR APPROVED EQUIVALENT.
(2) ALL LIGHTS OPERATED BY PHOTOCELL.

SMALL LED AREA LIGHT

U.4.9.19

Model:
AXK25

Housing:
Die cast aluminum housing and front frame, integral heat sink and driver compartment. Powdercoat finish over a chromate conversion coating. Photocell adaptable.

Lens:
Clear Flat Glass Lens

Wattage:
81W / 112W

Mounting:
Mounts standard to square poles or flat surfaces.
An optional 4" round adapter is available

Delivered Lumens:
81W: 8,984 - 10,583
112W: 12,588 - 15,331

Options:
R7 7-Pin ANSI C136.41—2013 Twist Lock Photocell Receptacle with shorting cap included
RA4 4" Round Pole Adapter
EH Easy Hang Wall Bracket

Driver:
Electronic Driver, 120-277V, 50/60Hz, 0-10v Dimmable
Built in surge protector

Ratings:
CSA: listed for wet locations. LM-79 report available on select models.

Light Distribution:
T1 (Type I)
T2 (Type II)
T3 (Type III)
T4 (Type IV)
T5 (Type V)

Finish:
Z (Bronze)
C (Custom)

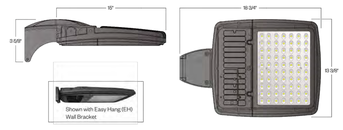

Ordering Information

Model	Light Distribution	Code	CCT	CRI	Nominal Input Power	Finish	Options
AXK25	T1	4H	4,000K	80	112W	Z C	R7 RA4 EH
	T2	5H	5,000K				
	T3	4L	4,000K	80	81W		
	T4	5L	5,000K				
	T5						

Ordering options in **BOLD**

Amerlux reserves the right to change details that do not affect overall function and performance.

www.amerlux.com • (T) 281.997.5400 • (F)281-997-5441

AXK25
LED

PROJECT:

TYPE:

5 year limited warranty AMERLUX LED

Part String

Example: **AXK25/T5/5H/Z**

amerlux

MAIL LIGHT

NOTES:
(1) OR APPROVED EQUIVALENT.
(2) ALL LIGHTS OPERATED BY PHOTOCELL.

BOHLER™

SITE CIVIL AND CONSULTING ENGINEERING
LAND SURVEYING
PROGRAM MANAGEMENT
LANDSCAPE ARCHITECTURE
SUSTAINABLE DESIGN
PERMITTING SERVICES
TRANSPORTATION SERVICES

THE INFORMATION, DESIGN AND CONTENT OF THIS PLAN ARE PROPRIETARY AND SHALL NOT BE COPIED OR USED FOR ANY PURPOSE WITHOUT PRIOR WRITTEN AUTHORIZATION FROM BOHLER. ONLY APPROVED, SIGNED AND SEALED PLANS SHALL BE UTILIZED FOR CONSTRUCTION PURPOSES.
© 2020 BOHLER

REVISIONS

REV	DATE	COMMENT	DRAWN BY / CHECKED BY
1	06/10/2020	PER PLANNING BOARD COMMENTS	NEM LF

811
Know what's below. Call before you dig.
ALWAYS CALL 811
It's fast. It's free. It's the law.

PERMIT SET

THIS DRAWING IS INTENDED FOR MUNICIPAL AND/OR AGENCY REVIEW AND APPROVAL. IT IS NOT INTENDED AS A CONSTRUCTION DOCUMENT UNLESS INDICATED OTHERWISE.

PROJECT No.:	W201030
DRAWN BY:	RK
CHECKED BY:	MM
DATE:	03/11/2020
CAD I.D.:	W201030_SS1

PROJECT:

PROPOSED LANDSCAPE PLAN DOCUMENTS

FOR

QUARRY NORTH ROAD LLC.

PROPOSED DEVELOPMENT

NORTH ROAD
SUDBURY, MA

BOHLER

352 TURNPIKE ROAD
SOUTHBOROUGH, MA 01772
Phone: (508) 480-9900
Fax: (508) 480-9080
www.BohlerEngineering.com

M.J. MRVA

REGISTERED LANDSCAPE ARCHITECT
MASSACHUSETTS No. 1217
RHODE ISLAND No. 419
NEW YORK No. 002359
NEW HAMPSHIRE No. 109
CONNECTICUT No. 1398
MAINE No. 4047

SHEET TITLE:

LIGHTING DETAILS

SHEET NUMBER:

L-012

REVISION 1 - 06/10/2020

P:\2018\W201030\DRAWINGS\PLAN SET\SHEET\W201030_SS1----LAYOUT: L-012-LIGHT DETAILS