



495/METROWEST ON THE GO

Town of Sudbury Commuting Data

Regional Transit Authority: **MWRTA**

Where do Sudbury's Workers Live?

TOP 10 POINTS OF ORIGIN (Number of Commuters)

1. Sudbury.....9.9% (769)	6. Worcester.....2.5% (192)
2. Marlborough.....7.2% (555)	7. Natick.....2.0% (155)
3. Framingham.....6.2% (481)	8. Maynard.....1.9% (147)
4. Boston.....4.4% (343)	9. Waltham.....1.7% (133)
5. Hudson.....3.2% (248)	10. Newton.....1.4% (111)

Total Employed in Sudbury: 7,731

Where do Sudbury's Residents Work?

TOP 10 DESTINATIONS (Number of Commuters)

1. Boston.....18.1% (1,521)	6. Newton.....3.2% (268)
2. Sudbury.....9.1% (769)	7. Marlborough.....2.9% (241)
3. Waltham.....6.5% (543)	8. Burlington.....2.9% (240)
4. Cambridge.....5.0% (421)	9. Concord.....2.3% (194)
5. Framingham.....4.7% (394)	10. Natick.....2.0% (171)

Total Commuting from Sudbury: 8,405



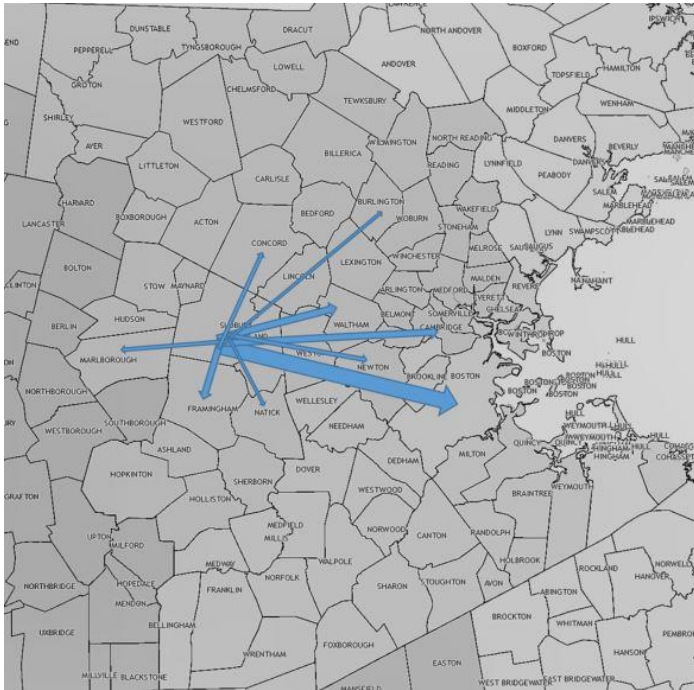
Grist Mill at the Wayside Inn



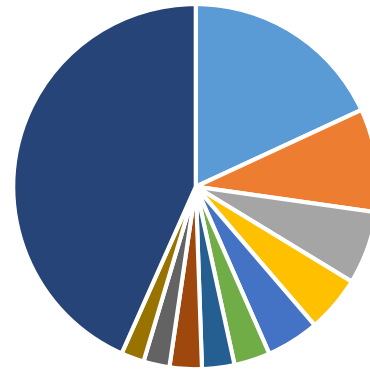
Data and Analysis conducted by the Public Policy Center at UMass Dartmouth for the 495/MetroWest Partnership in support of the 495/MW Suburban Edge Community Commission utilizing 2014 US Census Bureau Local Employment Dynamics. For more information on these data sets please visit <http://lehd.ces.census.gov/>

495/METROWEST ON THE GO

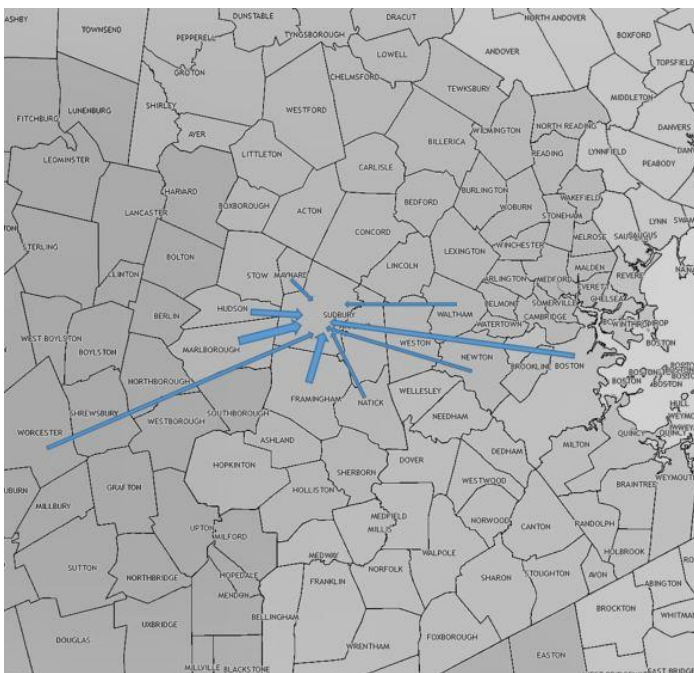
Town of Sudbury Commuting Data



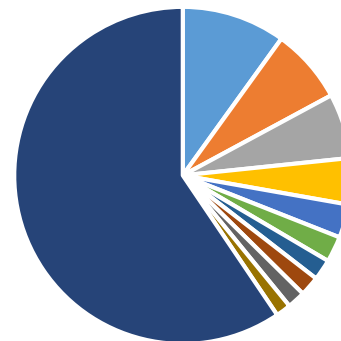
Where Sudbury's Residents Work



- Boston
- Sudbury
- Waltham
- Cambridge
- Framingham
- Newton
- Marlborough
- Burlington
- Concord
- Natick
- Other



Where Sudbury's Workers Live



- Sudbury
- Marlborough
- Framingham
- Boston
- Hudson
- Worcester
- Natick
- Maynard
- Waltham
- Newton
- Other